

+NOTICE!!

These documents have been scanned!

Do not place un-scanned documents beneath this notice!

Do not remove this notice from this file!

GPO Jacket No. 560-102
Print Order 61540
Rise Business Services, LLC
Job=AZ15 8/2/2019



Box Number= AZ15196



Claim Begin-End: AMC294581-AMC294593

1 Initial Receipt



AZ15196-5

AMC294310-AMC295242

UNITED STATES
DEPARTMENT OF THE INTERIOR
BUREAU OF LAND MANAGEMENT
RECEIPT AND ACCOUNTING ADVICE

294581
283839/CL 7
NO. 2061838 04

WB/AZ 2839/12/94
1,200.00

Subject: CLAIM MAINTENANCE FEE 1995 (12) 2 1 13

Applicant:

JAMES E. BOATWRIGHT
2548 W. PLATA AVE.
MESA AZ. 85202

Remitter: SAME CASHIER'S CK. # 1812468
839-8517

Assignor:

LEASE MANAGEMENT DATA									
<input type="checkbox"/> NEW <input type="checkbox"/> UPDATE <input type="checkbox"/> PAYMENT									
ORIGINAL SERIAL NO.	ASG.	TYPE	ST.	CTY.	FUND SYMBOL			ACRES/UNITS	RATE
AMC 292068, ET AL.									
AMOUNT	ANV. DATE	EXP. DATE	BILL CYC.	S/C	DISTRICT	NEXT BILL	MISC. DATA	U of M	ACTUAL UNITS
ASSIGNMENT SERIAL NO.	ASG.	TYPE	ST.	CTY.	FUND SYMBOL			ACRES/UNITS	RATE
AMOUNT	ANV. DATE	EXP. DATE	BILL CYC.	S/C	DISTRICT	NEXT BILL	MISC. DATA	U of M	ACTUAL UNITS

APPLY REMITTANCE			
ACTION	FUND SYMBOL	CTY.	AMOUNT
FILING FEE			
RENTAL			
UNEARNED			
REFUND			
TOTAL			
AMOUNT DUE			

Remarks:

292067
292068 - 292069
294589 - 294590
283914 - 283915
283917 - 283918
294582 - 294583
294584

BY:

DATE:

Lease in Escrow?
 KGS?
 Auto Escalates?
 Auto Renew?

Of Interest?
 Operating Rights?
 Operator
 Bond Filed?

FOR MMS USE ONLY	
BILLEE NUMBER	FOREST REFUGE
150	
OCS SECTION CODE	

UNITED STATES
DEPARTMENT OF THE INTERIOR
BUREAU OF LAND MANAGEMENT

Russell O. Peak
P O Box 78
Quartzsite, AZ 85346

RECEIPT AND ACCOUNTING ADVICE

NO. 1578245

02

Subject: MINING CLAIMS (13)
Applicant: JAMES E. BOATWRIGHT ET AL
P. O. BOX 2054
QUARTZSITE, AZ 85346

BF/AZ APR 17 89 0 35 12

13000

ok

Remitter:

SAME - CK #1185

Assignor:

Folder renewed 8/13/92 SR
entered on computer 4-19-89
cd

LEASE MANAGEMENT DATA									
<input type="checkbox"/> NEW <input type="checkbox"/> UPDATE <input type="checkbox"/> PAYMENT									
ORIGINAL SERIAL NO.	ASG.	TYPE	ST.	CTY.	FUND SYMBOL			ACRES/UNITS	RATE
AMC 294581 - 294593 BEEHIVE #15 - #27									
AMOUNT	ANV. DATE	EXP. DATE	BILL CYC.	S/C	DISTRICT	NEXT BILL	MISC. DATA	U of M	ACTUAL UNITS
ASSIGNMENT SERIAL NO.	ASG.	TYPE	ST.	CTY.	FUND SYMBOL			ACRES/UNITS	RATE
AMOUNT	ANV. DATE	EXP. DATE	BILL CYC.	S/C	DISTRICT	NEXT BILL	MISC. DATA	U of M	ACTUAL UNITS

APPLY REMITTANCE			
ACTION	FUNDSYMBOL	CTY.	AMOUNT
FILING FEE			
RENTAL			
UNEARNED			
REFUND			
TOTAL			
AMOUNT DUE			

Remarks: *3N-20W (14,15,22)*
All in Sec. 15 partly on Fee
land.
Gj

BY: _____ DATE: _____

Lease in Escrow?
 KGS? Of Interest?
 Auto Escalates? Operating Rights?
 Auto Renew? Operator
 Bond Filed?

FOR MMS USE ONLY

BILLEE	FOREST REFUGE
NUMBER	
OCS SECTION	
CODE	

M/T

ORCA - OK

UNITED STATES
DEPARTMENT OF THE INTERIOR
BUREAU OF LAND MANAGEMENT

Russell O. Peck
P O Box 78
Quartzsite, AZ 85346

RECEIPT AND ACCOUNTING ADVICE

NO. 1578245

02

Subject: MINING CLAIMS (13)

BF/AZ APR 17 89 0 35 12

13000

Applicant: JAMES E. BOATWRIGHT ET AL
P. O. BOX 2054
QUARTZSITE, AZ 85346

ok

SAME - CK #1185

Remitter:

Assignor:

*Folder renewed 8/13/92 see
entry on computer*

LEASE MANAGEMENT DATA		<input type="checkbox"/> NEW	<input type="checkbox"/> UPDATE	<input type="checkbox"/> PAYMENT	ORIGINAL SERIAL NO.	ASG.	TYPE	ST.	CTY.	FUND SYMBOL	ACRES/UNITS	RATE
AMC 294581 - 294593												
BEEHIVE #15 - #27												

AMOUNT	ANV. DATE	EXP. DATE	BILL CYC.	S/C	DISTRICT	NEXT BILL	MISC. DATA	U of M	ACTUAL UNITS

ASSIGNMENT SERIAL NO.	ASG.	TYPE	ST.	CTY.	FUND SYMBOL	ACRES/UNITS	RATE

AMOUNT	ANV. DATE	EXP. DATE	BILL CYC.	S/C	DISTRICT	NEXT BILL	MISC. DATA	U of M	ACTUAL UNITS

APPLY REMITTANCE			
ACTION	FUND SYMBOL	CTY.	AMOUNT
FILING FEE			
RENTAL			
UNEARNED			
REFUND			
TOTAL	294585		
AMOUNT DUE	294588		

Remarks: *3N-20W (14, 15, 22)*
All in Sec. 15 partly on Fee Land.
EYE U
294582-294583
294584
BY: _____ DATE: *294587-294589*

- Lease in Escrow?
- KGS? *294583* Of Interest?
- Auto Escalates? Operating Rights?
- Auto Renew? Operator
- Bond Filed?

FOR MMS USE ONLY		
BILLEE	NUMBER	FOREST REFUGE
OCS SECTION		
CODE		

M/ *ORCA - OK*

NOTICE!!

These documents have been scanned!

Do not place un-scanned documents beneath this notice!

Do not remove this notice from this file!

GPO Jacket No. 560-102
Print Order 61540
Rise Business Services, LLC
Job=AZ15 8/2/2019



Box Number= AZ15196



Claim Begin-End: AMC294581-AMC294593

2 Correspondence



AZ15196-5

AMC294310-AMC295242



United States Department of the Interior

BUREAU OF LAND MANAGEMENT

Arizona State Office

One North Central Avenue, Suite 800

Phoenix, Arizona 85004-4427

www.blm.gov/az/

OCT 10 2018



In Reply Refer To:

3800 (9200) RM

AMC294581

CERTIFIED MAIL - RETURN RECEIPT REQUESTED No. 9214 8901 9403 8373 6881 42

NOTICE

LARRY SCHREINER : This Notice Affects Those Claims
PO BOX 1502 : Shown in the Block Below.
QUARTZSITE, AZ 85346-1502 :

AMC294582, AMC294590
BEEHIVE #16, BEEHIVE #24

Maintenance Fee Waiver Held for Rejection

This office received the Maintenance Fee Waiver Certification (waiver) for the above listed mining claim(s). The waiver is not properly completed and does not meet the annual filing requirements.

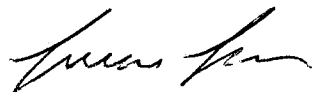
In accordance with 43 Code of Federal Regulations (CFR) 3835.10, the name, address, and original signatures of all owners of the mining claim must be included on the waiver form. Please correct the discrepancy as noted below:

The waiver was filed on a form that has expired. You must provide the waiver information on the enclosed current form.

In order to correct the defect in the waiver, per 43 CFR 3835.93, you must provide this office with the requested information within 60 days of your receipt of this notice. If you are unable to provide this information, you have the option of paying the annual maintenance fee of \$155 per claim (\$155 per 20 acres for placer claims larger than 20 acres). If we do not receive the requested corrections or the maintenance fees within the 60-day time frame, the claim(s) will be declared forfeited and closed.

If additional information is required, please contact RéAnn Myers at 602-417-9413. Please include your AMC serial number(s) on all correspondence.

Sincerely,

A handwritten signature in black ink, appearing to read "Lucas Lucero". The signature is fluid and cursive, with a prominent initial "L" and a long, sweeping underline.

Lucas Lucero
Deputy State Director
Lands, Minerals and Energy Division



Date Produced: 10/22/2018

ConnectSuite Inc.:

The following is the delivery information for Certified Mail™/RRE item number 9214 8901 9403 8373 6881 42. Our records indicate that this item was delivered on 10/17/2018 at 01:35 p.m. in QUARTZSITE, AZ 85346. The scanned image of the recipient information is provided below.

Signature of Recipient :

A handwritten signature in black ink that appears to read "Larry Schreiner".

Larry Schreiner

Address of Recipient :

P O Box 1502
Quartzsite Az

Thank you for selecting the Postal Service for your mailing needs. If you require additional assistance, please contact your local post office or Postal Service representative.

Sincerely,
United States Postal Service

The customer reference number shown below is not validated or endorsed by the United States Postal Service. It is solely for customer use.

Customer Reference Number: C1025973.5930980



United States Department of the Interior



BUREAU OF LAND MANAGEMENT
Arizona State Office
One North Central Avenue, Suite 800
Phoenix, Arizona 85004-4427
www.blm.gov/az/

NOV 04 2014

In Reply Refer To:
3800 (9310) RM
AMC283912, AMC292067,
AMC294581, AMC339958

CERTIFIED MAIL – RETURN RECEIPT REQUESTED 7014 0150 0000 5453 2775

NOTICE

JANE LITTLE
217 SKYLINE DR.
HOMER, AK 99603-9270

BEEHIVE #10, BEEHIVE #12-BEEHIVE#14, BEEHIVE #16, BEEHIVE #20, BEEHIVE #23,
BEEHIVE #24, BEEHIVE #7, BEEHIVE #9
AMC283918, AMC292067-AMC292069, AMC294582, AMC294586, AMC294589,
AMC294590, AMC339958, AMC339959

Maintenance Fee Waiver Held for Rejection

This office received the Maintenance Fee Waiver Certification (waiver) for the above listed mining claim(s). The waiver is not properly completed and does not meet the annual filing requirements.

In accordance with 43 Code of Federal Regulations (CFR) 3835.10, the name, address, and original signatures of all owners of the mining claim must be included on the waiver form. Please correct the discrepancy as noted below:

1. Your maintenance fee waiver certification was submitted on an expired form. Please complete the enclosed current maintenance fee waiver certification form.
2. The waiver is signed by an agent; however, no Power of Attorney was provided giving the agent authority to sign on behalf of the claim owners. A Power of Attorney must accompany the waiver document.

In order to correct the defect in the waiver, per 43 CFR 3835.93, you must provide this office with the requested information within 60 days of your receipt of this notice. If you are unable to provide this information, you have the option of paying the annual maintenance fee of \$155 per

CURRENT FORM SIGNED
BY OWNER RECEIVED
11/25/2014.RM

claim (\$155 per 20 acres for placer claims larger than 20 acres). If we do not receive the requested corrections within the 60 day time frame, the claim(s) will be declared forfeited and closed.

Please include your AMC serial number on all correspondence. If additional information is required, please contact RéAnn Myers at 602-417-9413.

Sincerely,




Rebecca Heick
Acting Deputy State Director
Lands and Minerals Division

2 Enclosures:

- 1 - Current Maintenance Fee Waiver Form
- 2 - Copy of submitted waiver

UNITED STATES POSTAL SERVICE



First-Class Mail
Postage & Fees Paid
USPS
Permit No. G-10

• Sender: Please print your name, address, and ZIP+4 in this box •

**U.S. DEPARTMENT OF THE INTERIOR
BUREAU OF LAND MANAGEMENT
ARIZONA STATE OFFICE
ONE NORTH CENTRAL AVENUE, SUITE 800
PHOENIX, AZ 85004-4427**

SENDER: COMPLETE THIS SECTION

- Complete items 1, 2, and 3. Also complete item 4 if Restricted Delivery is desired.
- Print your name and address on the reverse so that we can return the card to you.
- Attach this card to the back of the mailpiece, or on the front if space permits.

1. Article Addressed to:

JANE LITTLE
217 SKYLINE DR.
HOMER AK 99603-9270
9310/RM/AMC283912, AMC292067,
AMC294581, AMC339958

2. Article Number
(Transfer from service label)

7014 0150 0000 5453 2775

COMPLETE THIS SECTION ON DELIVERY

A. Signature

X

Jane Little Agent
 Addressee

B. Received By (Printed Name)

C. Date of Delivery

11/15/14
NOV 19 10:20
PHOENIX, ARIZONA

D. Is delivery address different from item 1? Yes
 No
If Yes, enter delivery address below:

3. Service Type

- Certified Mail Express Mail
- Registered Return Receipt for Merchandise
- Insured Mail C.O.D.

4. Restricted Delivery? (Extra Fee) Yes



United States Department of the Interior



BUREAU OF LAND MANAGEMENT
Arizona State Office
One North Central Avenue, Suite 800
Phoenix, Arizona 85004-4427
www.blm.gov/az/

NOV 04 2014

In Reply Refer To:
3800 (9310) RM
AMC283912, AMC292067,
AMC294581, AMC339958

CERTIFIED MAIL – RETURN RECEIPT REQUESTED 7014 0150 0000 5453 2782

NOTICE

FORREST BAKER
PO BOX 962
QUARTZSITE, AZ 85346-0962

BEEHIVE #10, BEEHIVE #12-BEEHIVE#14, BEEHIVE #16, BEEHIVE #20, BEEHIVE #23,
BEEHIVE #24, BEEHIVE #7, BEEHIVE #9
AMC283918, AMC292067-AMC292069, AMC294582, AMC294586, AMC294589,
AMC294590, AMC339958, AMC339959

Maintenance Fee Waiver Held for Rejection

This office received the Maintenance Fee Waiver Certification (waiver) for the above listed mining claim(s). The waiver is not properly completed and does not meet the annual filing requirements.

In accordance with 43 Code of Federal Regulations (CFR) 3835.10, the name, address, and original signatures of all owners of the mining claim must be included on the waiver form. Please correct the discrepancy as noted below:

1. Your maintenance fee waiver certification was submitted on an expired form. Please complete the enclosed current maintenance fee waiver certification form.
2. The waiver is signed by an agent; however, no Power of Attorney was provided giving the agent authority to sign on behalf of the claim owners. A Power of Attorney must accompany the waiver document.

In order to correct the defect in the waiver, per 43 CFR 3835.93, you must provide this office with the requested information within 60 days of your receipt of this notice. If you are unable to provide this information, you have the option of paying the annual maintenance fee of \$155 per

CURRENT FORM SIGNED
BY OWNER RECEIVED
11/25/2014. RM

claim (\$155 per 20 acres for placer claims larger than 20 acres). If we do not receive the requested corrections within the 60 day time frame, the claim(s) will be declared forfeited and closed.

Please include your AMC serial number on all correspondence. If additional information is required, please contact RéAnn Myers at 602-417-9413.

Sincerely,




Rebecca Heick
Acting Deputy State Director
Lands and Minerals Division

2 Enclosures:

- 1 - Current Maintenance Fee Waiver Form
- 2 - Copy of submitted waiver

UNITED STATES POSTAL SERVICE



First-Class Mail
Postage & Fees Paid
USPS
Permit No. G-10

• Sender: Please print your name, address, and ZIP+4 in this box •

**U.S. DEPARTMENT OF THE INTERIOR
BUREAU OF LAND MANAGEMENT
ARIZONA STATE OFFICE
ONE NORTH CENTRAL AVENUE, SUITE 800
PHOENIX, AZ 85004-4427**

SENDER: COMPLETE THIS SECTION

- Complete items 1, 2, and 3. Also complete item 4 if Restricted Delivery is desired.
- Print your name and address on the reverse so that we can return the card to you.
- Attach this card to the back of the mailpiece, or on the front if space permits.

1. Article Addressed to:

FORREST BAKER
PO BOX 962
QUARTZSITE AZ 85346-0962
9310/RM/AMC283912, AMC292067,
AMC294581, AMC339958

COMPLETE THIS SECTION ON DELIVERY

A. Signature Agent
Diane Starks Addressee

B. Received by (Printed Name) C. Date of Delivery
DIANE STARKS *11/17/14*

D. Is delivery address different from item 1? Yes
If YES, enter delivery address below No

2014 NOV 19 A 10:20
PHOENIX, ARIZONA

3. Service Type
 Certified Mail Express Mail
 Registered Return Receipt for Merchandise
 Insured Mail C.O.D.

4. Restricted Delivery? (Extra Fee) Yes

2. Article Number
(Transfer from service label)

7014 0150 0000 5453 2782

SENDER:

- Complete items 1 and/or 2 for additional services.
- Complete items 3, and 4a & b.
- Print your name and address on the reverse of this form so that we can return this card to you.
- Attach this form to the front of the mailpiece, or on the back if space does not permit.
- Write "Return Receipt Requested" on the mailpiece below the article number.
- The Return Receipt will show to whom the article was delivered and the date delivered.

† also wish to receive the following services (for an extra fee):

1. Addressee's Address
2. Restricted Delivery

Consult postmaster for fee.

3. Article Addressed to:

James E. Boatwright
P.O. Box 2054
Quartzsite, AZ 85436

4a. Article Number

764675

4b. Service Type

- | | |
|---|--|
| <input type="checkbox"/> Registered | <input type="checkbox"/> Insured |
| <input checked="" type="checkbox"/> Certified | <input type="checkbox"/> COD |
| <input type="checkbox"/> Express Mail | <input checked="" type="checkbox"/> Return Receipt for Merchandise |

7. Date of Delivery

3-18-96

5. Signature (Addressee)

AMC 283912 AZ933 (MH)

6. Signature (Agent)

James E. Boatwright

8. Addressee's Address (Only if requested and fee is paid)

COM 3/15/96
Mary Jo
3/15/96

3800 (933) MH
A MC 283912
A MC 292067
A MC 294581

MAR 1 5 1996

DECISION

James E. Boatwright : Lode Mining Claims
P.O. Box 2054 :
Quartzsite, Arizona 85436 :

Service Charge Required

On August 29, 1995, an Affidavit for Transfer of Title To Real Property, Last Will and Testament of Russell Peck showing title transferring from Russell Peck to Mary Ann Peck was filed with the Bureau of Land Management. A Quit Claim Deed transferring 12 mining claims from Mary Ann Peck to James Boatwright was also filed. These documents were accompanied by a service charge of \$60.00.

43 CFR 3833.1-4 requires that each transfer of interest document shall be accompanied by a nonrefundable service charge of \$5.00 for each mining claim, mill site or tunnel site affected. A \$5.00 service charge is required to transfer the claims from Russell Peck to Mary Ann Peck. Another \$5.00 per claim service charge is required in order to then transfer the claims from Mary Ann Peck to James E. Boatwright.

A service charge of \$60.00 was submitted with the transfer documents. An additional service charge of \$60.00 is required in order to complete processing the transfers. The remittance must be in this office within 30 days of receipt of this Decision. If the remittance is not received, the transfer cannot be processed.

If further assistance is required, please contact Mary Hyde at (602) 650-0518.

/s/ Dorie Morrison

Mary Jo Yoas
Chief, Lands and Minerals
Operations Section

OFFICIAL COPIES / CF / / SD READ / / DIV / / GROUP / / AUTHOR /

Handwritten:
1-11-96
mg
1-11-96

3800 (933) ES
A MC 294581

JAN 12 1996

Mr. James E. Boatwright
P.O. Box 2054
Quartzsite, AZ 85346

Dear Mr. Boatwright:

According to the official Bureau of Land Managements records the claims listed below are closed:

<u>BLM SERIAL NUMBER</u>	<u>CLAIM NAME</u>
A MC 294584	Beehive #18
A MC 294585	Beehive #19

Because the claims are closed and are therefore inactive, the maintenance payment may not be credited. A refund of \$200 has been authorized. The check should be received within 6 to 8 weeks.

A copy of the decision which closed these claims is enclosed for reference.

If additional information is required, please call Evelyn Stob at (602) 650-0518.

Sincerely,



Mary Jo Yoas
Chief, Lands and Minerals
Operations Section

Enclosure
estob.cr.1-11-96.294581

Is your RETURN ADDRESS completed on the reverse side?

SENDER:

- Complete items 1 and/or 2 for additional services.
- Complete items 3, and 4a & b.
- Print your name and address on the reverse of this form so that we can return this card to you.
- Attach this form to the front of the mailpiece, or on the back if space does not permit.
- Write "Return Receipt Requested" on the mailpiece below the article number.
- The Return Receipt will show to whom the article was delivered and the date delivered.

I also wish to receive the following services (for an extra fee):

1. Addressee's Address
 2. Restricted Delivery
- Consult postmaster for fee.

3. Article Addressed to:

Russell Peck, et al.
Box 78
Quartzsite, AZ 85346

Abandonment (933) MH
A MC 294581

4a. Article Number

764646

4b. Service Type

- | | |
|---|--|
| <input type="checkbox"/> Registered | <input type="checkbox"/> Insured |
| <input checked="" type="checkbox"/> Certified | <input type="checkbox"/> COD |
| <input type="checkbox"/> Express Mail | <input checked="" type="checkbox"/> Return Receipt for Merchandise |

7. Date of Delivery

2/3/95

8. Addressee's Address (Only if requested and fee is paid)

5. Signature (Addressee)

Russell Peck

6. Signature (Agent)

Kid

Thank you for using Return Receipt Service.

UNITED STATES POSTAL SERVICE



Official Business

PENALTY FOR PRIVATE
USE TO AVOID PAYMENT
OF POSTAGE, \$300



Print your name, address and ZIP Code here

Bureau of Land Management
Arizona State Office ~~(922)~~ (933)
P. O. Box 16563
Phoenix, Arizona 85011



United States Department of the Interior

BUREAU OF LAND MANAGEMENT

Arizona State Office
3707 N. 7th Street
P.O. Box 16563
Phoenix, Arizona 85011



IN REPLY REFER TO:

3800 (933) MH

January 30, 1995

CERTIFIED MAIL - RETURN RECEIPT REQUESTED

Dear Mining Claimant:

The enclosed decision was previously sent by Certified Mail-Return Receipt Requested.

The Certified Card attached to the decision has not been returned to this office; therefore, it is unclear if you received the original copy.

If for some reason the original was not received, please consider this as your formal decision. The time frame for an appeal, if taken, will be based on the date you receive this second decision. If you need additional information, please contact Mary Hyde at (602) 650-0518, Bureau of Land Management, Arizona State Office, P.O. Box 16563, Phoenix, Arizona, 85011.

Sincerely,

Mary Jo Yoas
Chief, Lands and Minerals Operations

Enclosure

LEAD OWNER

PECK RUSSELL , et al
BOX 78
QUARTZSITE AZ 85346

CO-OWNERS
BOATWRIGHT JAMES E

ARIZONA LEAD FILE NUMBER - 294581

CASE TYPE	SERIAL NUMBER	CLAIM NAME	LAST ASSMT.	CASE TYPE	SERIAL NUMBER	CLAIM NAME	LAST ASSMT.
LD	294581	BEEHIVE #15	1992	LD	294584	BEEHIVE #18	1992
LD	294585	BEEHIVE #19	1992	LD	294587	BEEHIVE #21	1992
LD	294588	BEEHIVE #22	1992	LD	294591	BEEHIVE #25	1992
LD	294592	BEEHIVE #26	1992	LD	294593	BEEHIVE #27	1992

Closed

294581

294584 - 294585

294587 - 294588

294591 - 294593

8/31/93 DMH

ENTERED IN COMPUTER

8-23-94 Arwas

CR 8/25/94

UNITED STATES POSTAL SERVICE
OFFICIAL BUSINESS



**RETURN
TO**

(Enter name and address of
customer making inquiry)



PENALTY FOR PRIVATE
USE, \$300

NAME

Bureau of Land Management

Arizona State Office (922)

P. O. Box 16563

STREET

Phoenix, Arizona 85011

CITY

STATE

ZIP CODE

TO: POSTMASTER

~~Quantzok, AZ~~
CITY

~~85316~~
STATE

ZIP CODE

DELIVERY OFFICE: (After completion—cross out Postmaster's address and return to customer shown in return address)

This form must be completed at the PO and compared against the customer's receipt. DO NOT FURNISH THIS FORM TO CUSTOMERS.

1b. For return receipt after mailing ATTACH appropriate fee as shown in Section 932.2 of the DMM.



Mailing post office postmark to indicate fee previously paid for item 2.

• CUSTOMER:—Complete items 1 or 2 and 3 through 9 below. Add your address in the "RETURN TO" space on reverse.

- 1^a AFTER MAILING: provide name of individual, company, or organization to whom delivered and date of delivery. (Attach appropriate fee as shown in Section 932.2 of the DMM)
- 2^a DUPLICATE: provide name of individual, company, or organization to whom delivered and date of delivery.
- 2^b DUPLICATE: provide name of individual, company, or organization to whom delivered, date of delivery, and place of delivery.

3. Mailing Date

8-23-94

4. COD No.

5. Registered No.

6. Certified No.

704584

7. Insured No.

8. Express Mail No.

9. Article Addressed To

AMC 294581 (M4)

Russell Peck, Box 78, Quartzsite, AZ 85346

10. To

11. Date of Delivery Fwd

8-24-94

12. Address (Complete only if requested)

14192 Kamm Ave
Kingsburg, CA 93631

14. Postmark of Delivery Office



Do not process if Section 1b above is not completed.

POSTAL RECORDS SHOW DELIVERY

Fwd



United States Department of the Interior

BUREAU OF LAND MANAGEMENT
ARIZONA STATE OFFICE
3707 N. 7TH STREET
P.O. BOX 16563
PHOENIX, ARIZONA 85011



IN REPLY REFER TO:
3800 (921) MH
A MC 294581

CERTIFIED MAIL - RETURN RECEIPT REQUESTED

August 17, 1994

DECISION

Mining Claimant(s) : Mining Claim(s),
as Shown on the : Mill Site(s) and Tunnel
Enclosed Sheet(s) : Site(s) as Shown on the
Enclosed Sheet(s) 1

MINING CLAIMS, MILL SITES AND TUNNEL SITES DECLARED ABANDONED

Public Law 102-381, 106 Stat 1374, dated October 5, 1992, and the regulations implemented July 15, 1993, 43 CFR §3833.1-5, "Rental Fees" prescribe, unless otherwise exempted, that \$100 rental for assessment year 1992-1993, and \$100 rental for assessment year 1993-1994, must be paid to the Bureau of Land Management (BLM) for each mining claim, mill site, and tunnel site on or before August 31, 1993. Failure to pay the rental fee by that date shall conclusively constitute an abandonment of the mining claim, mill site, or tunnel site, which shall be void.

The BLM records do not show receipt of payment for the mining claim(s), mill site(s), and tunnel site(s) listed on the enclosed sheet(s) on or before August 31, 1993.

If the rental fee was timely paid to the BLM for 1993 and 1994, please furnish a copy of the BLM receipt for payment and the document listing the claims and serial numbers for which payment was made to the BLM, Arizona State Office. The receipt and proof must be dated and/or time stamped by the BLM on or before August 31, 1993.

The proof of payment must show that the required amount was remitted and was received by the BLM on or before August 31, 1993, or it will not be accepted. The evidence must be received in this office no later than 30 days from receipt of this decision. If the proof is not furnished during the 30-day period, the mining claim(s), mill site(s), and tunnel site(s) will be removed from the BLM records as abandoned and void.

If additional information is required, please call (602) 650-0518.

Mary Jo Yoas

Mary Jo Yoas
Chief, Branch of Lands
and Minerals Operations

Enclosure(s)

NOTICE!!

These documents have been scanned!

Do not place un-scanned documents beneath this notice!

Do not remove this notice from this file!

GPO Jacket No. 560-102
Print Order 61540
Rise Business Services, LLC
Job=AZ15 8/2/2019



Box Number= AZ15196



Claim Begin-End: AMC294581-AMC294593

3 Transfers



AZ15196-5

AMC294310-AMC295242

283912
292067
294581
339958

QUIT CLAIM DEED

FOR VALUABLE CONSIDERATION, the sufficiency and receipt of which is hereby acknowledged,
Jane B Little does hereby forever quit claim all his right, title and interest in
the unpatented mining claims described on the supplemental attachment, attached hereto and incorporated
herein by reference, to Bruce Cornwell.

IN WITNESS WHEREOF, grantor has executed this instrument as of this 8th day of March, 2016

Jane B Little

Exempt from A.R.S. 11-1133 and 11-1137(B) by A.R.S. 11-1134(A)(6)

Alaska
STATE OF ARIZONA)
County of Yavapai) ss.

SUBSCRIBED AND SWORN TO before me, a Notary Public, this 8 day of March, 2016

By: Jane B Little

Notary Public [Signature]

My Commission Expires May 1, 2017

NOTARY PUBLIC
DAVID C. FERRIERA
STATE OF ALASKA
MY COMMISSION EXPIRES May 1, 2017

Form MCF120
Revised July 2014

This form is available from the Arizona Geological Survey and may be reproduced.

ENTERED
MAR 28 2016
BY: JK

2016 FERRIERA
03-11-01

SUPPLEMENTAL SHEET FOR MINING QUIT CLAIM
FROM JANE LITTLE TO BRUCE CORNWELL
MARCH 8, 2016

8 LODE MINING CLAIMS:

BEEHIVE #7 AMC339958
BEEHIVE #9 AMC339959
BEEHIVE #10 AMC283918
BEEHIVE #12 AMC292067
BEEHIVE #13 AMC292068
BEEHIVE #14 AMC292069
BEEHIVE #20 AMC294586
BEEHIVE #23 AMC294589

2016 MAR 15 A 11:00

11:00 AM

United States Department of the Interior
Bureau of Land Management
 LANDS/RECREATION & PLANNING
 ONE N CENTRAL AVE
 PHOENIX, AZ 85004 -2203
 Phone: 602-417-9200

Receipt

No: 3516230

Transaction #: 3617899	
Date of Transaction: 03/15/2016	
CUSTOMER:	
BRUCE CORNWELL 78-1095 BISHOP RD HOLUALOA, HI 96725-8715 US	

LINE #	QTY	DESCRIPTION	REMARKS	UNIT PRICE	TOTAL
1	8.00	LOCATABLE MINERALS / MINING CLAIMS-NOT NEW-UNADJUD, ONE AUTH NO. ONLY / MINING CLAIM MONEY RECEIVED CASES: AMC339958/\$10.00, AMC339959/\$10.00, AMC283918/\$10.00, AMC292067/\$10.00, AMC292068/\$10.00, AMC292069/\$10.00, AMC294586/\$10.00, AMC294589/\$10.00	TRANS/8	- n/a -	80.00
TOTAL:					\$80.00

PAYMENT INFORMATION			
NOTE: Items will appear on credit card statement as "Bureau of Land Mgmt CO".			
1	AMOUNT:	80.00	POSTMARKED: N/A
	TYPE:	CREDIT CARD	RECEIVED: 03/15/2016
	NAME:	CORNWELL, BRUCE 78-1095 BISHOP RD HOLUALOA HI 96725-8715 US	
	CARD NO:	XXXXXXXXXXXX9202	AUTH CODE: 04195B
	NAME ON CARD:	LARRY M SCHREINER	
	EXPIRES:	05/2020	
	SIGNATURE:		

REMARKS

This receipt was generated by the automated BLM Collections and Billing System and is a paper representation of a portion of the official electronic record contained therein.

294581

QUIT CLAIM DEED

FOR VALUABLE CONSIDERATION, the sufficiency and receipt of which is hereby acknowledged, Jane B. Little does hereby forever quit claim all his right, title and interest in the unpatented mining claims described on the supplemental attachment, attached hereto and incorporated herein by reference, to Larry Schreiner

IN WITNESS WHEREOF, grantor has executed this instrument as of this 8th day of March, 2016

Jane B. Little

Exempt from A.R.S. 11-1133 and 11-1137(B) by A.R.S. 11-1134(A)(6)

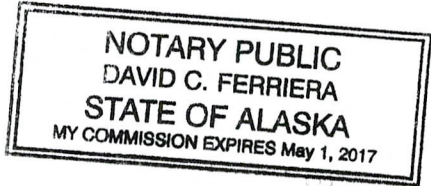
Alaska
STATE OF ARIZONA)
County of Kendall) ss.

SUBSCRIBED AND SWORN TO before me, a Notary Public, this 8 day of March, 2016

By: Jane B. Little


Notary Public David C. Ferriera

My Commission Expires May 1, 2017



Form MCF120
Revised July 2014

This form is available from the Arizona Geological Survey and may be reproduced.



SUPPLEMENTAL SHEET FOR MINING QUIT CLAIM
FROM JANE LITTLE TO LARRY SCHREINER
MARCH 8, 2016

2 LODE MINING CLAIMS:

BEEHIVE #16 AMC294582
BEEHIVE #24 AMC294590

RECORDED
MARCH 15 A.M. 2016

United States Department of the Interior
Bureau of Land Management
 LANDS/RECREATION & PLANNING
 ONE N CENTRAL AVE
 PHOENIX, AZ 85004 -2203
 Phone: 602-417-9200

Receipt

No: 3516217

Transaction #: 3617886	
Date of Transaction: 03/15/2016	
CUSTOMER:	
LARRY SCHREINER PO BOX 1502 QUARTZSITE,AZ 85346-1502 US	

LINE #	QTY	DESCRIPTION	REMARKS	UNIT PRICE	TOTAL
1	2.00	LOCATABLE MINERALS / MINING CLAIMS- NOT NEW-UNADJUD,ONE AUTH NO. ONLY / MINING CLAIM MONEY RECEIVED CASES: AMC294582/\$10.00, AMC294590/\$10.00	TRANS/2	- n/a -	20.00
TOTAL:					\$20.00

PAYMENT INFORMATION			
NOTE: Items will appear on credit card statement as "Bureau of Land Mgmt CO".			
1	AMOUNT:	20.00	POSTMARKED: N/A
	TYPE:	CREDIT CARD	RECEIVED: 03/15/2016
	NAME:	SCHREINER, LARRY PO BOX 1502 QUARTZSITE AZ 85346-1502 US	
	CARD NO:	XXXXXXXXXXXX9202	AUTH CODE: 00592B
	NAME ON CARD:	LARRY M SCHREINER	
	EXPIRES:	05/2020	
	SIGNATURE:		

REMARKS

This receipt was generated by the automated BLM Collections and Billing System and is a paper representation of a portion of the official electronic record contained therein.

RECEIVED
B.L.M.
ARIZONA STATE OFFICE
JAN 20 11 11 AM '98

Recorded at the Request of:
When recorded mail to:

Jane Little
11587 Ironwood Drive
Yuma, Arizona 85367

AMC 292067
~~294581~~
339958

QUIT-CLAIM DEED

283912
292067

For the consideration of Ten Dollars, and other valuable considerations, I or we,

hereby quit-claim to Jane Little

all right, title, or interest in the following real property situated in La Paz
County, State of Arizona: La Cholla Mining District.

(1) Unpatented Mining Claims Situated in:

- Section 14, T-3N R-20 West:
- (As Recorded in La Paz County)
- (As registered with the Bureau of Land Management)
- Beehive Claim # 12 AMC #292067
- Beehive Claim # 16 AMC #294582
- Beehive Claim # 23 AMC #294589
- Beehive Claim # 24 AMC #294590

(2) Unpatented Mining Claims Situated in:

- Section 15, T-3N R-20 West:
- (As Recorded in La Paz County)
- (As registered with the Bureau of Land Management)
- Beehive Claim # 7 AMC #339958
- Beehive Claim # 9 AMC #339959
- Beehive Claim # 10 AMC #283918
- Beehive Claim # 13 AMC #292068
- Beehive Claim # 14 AMC #292069
- Beehive Claim # 20 AMC #294586

Date Jan. 19, 98

STATE OF ARIZONA

County of La Paz

} SS. James E. Boatwright

This instrument was acknowledged before me this 19 day of January 1998

James E Boatwright

My commission expires 08/15/2000

Roberta Nelson
Notary Public



ENTERED IN COMPUTER

index box

12N

5 x 10 = 50.00

UNITED STATES
DEPARTMENT OF THE INTERIOR
BUREAU OF LAND MANAGEMENT

RECEIPT AND ACCOUNTING ADVICE

NO. 2388630 04

TC/AZ

01/20/98

Subject: TRANSFER OF INTEREST - 10

2 1 12

50.00

Applicant:

JANE LITTLE
11587 IRONWOOD DR
YUMA AZ 85367

CK 111

Remitter: 520 342-3417

Assignor:

LEASE MANAGEMENT DATA NEW UPDATE PAYMENT

ORIGINAL SERIAL NO.	ASG.	TYPE	ST.	CTY.	FUND SYMBOL	ACRES/UNITS	RATE
PMC 292067, ET AL							

AMOUNT	ANV. DATE	EXP. DATE	BILL CYC.	S/C	DISTRICT	NEXT BILL	MISC. DATA	U of M	ACTUAL UNITS

ASSIGNMENT SERIAL NO.	ASG.	TYPE	ST.	CTY.	FUND SYMBOL	ACRES/UNITS	RATE

AMOUNT	ANV. DATE	EXP. DATE	BILL CYC.	S/C	DISTRICT	NEXT BILL	MISC. DATA	U of M	ACTUAL UNITS

APPLY REMITTANCE

ACTION	FUND SYMBOL	CTY.	AMOUNT
FILING FEE			
RENTAL			
UNEARNED			
REFUND			
TOTAL			
AMOUNT DUE			

Remarks:

BY:

DATE:

- Lease in Escrow?
- KGS?
- Auto Escalates?
- Auto Renew?

- Of Interest?
- Operating Rights?
- Operator
- Bond Filed?

FOR MMS USE ONLY

BILLEE		FOREST REFUGE
NUMBER		
OCS SECTION		
CODE		


STATE OF ARIZONA

County of)

at the request of: **James E. Boatwright**

when recorded mail to:

**James E. Boatwright
P.O. Box 2054
Quartzsite, Arizona 85436**



RECORDED IN OFFICIAL RECORDS OF
LA PAZ COUNTY, ARIZONA
Rec No **95-0774**
Fcc \$ **10.00**
Date/Time **17 FEB 1995 09:13 AM**
Filing Req Of **JAMES BOATWRIGHT**
Patricia L. Wall, County Recorder 1 of 1

QUIT CLAIM DEED

For the consideration of Ten Dollars, and other valuable considerations,

J. Mary Ann Peck
hereby quit-claim to: **James E. Boatwright**

all right, title, or interest in the following real property situated in:
La Paz County, La Cholla Mining District, Arizona:

- 1) Unpatented Mining Claims Situated in:
Section 14, T-3N R-20 WEST:
(As recorded in La Paz County)
(As registered with the Bureau of Land Management)

Beehive Claim # 12	AMC # 292067 -
Beehive Claim # 16	AMC # 294582 -
Beehive Claim # 17	AMC # 294583 -
Beehive Claim # 23	AMC # 294589 -
Beehive Claim # 24	AMC # 294590 -

- 2) Unpatented Mining Claims Situated in:
Section 15, T-3N R-20 WEST:
(As recorded in La Paz County)
(As registered with the Bureau of Land Management)

Beehive Claim # 6	AMC # 283914
Beehive Claim # 7	AMC # 283915 -
Beehive Claim # 9	AMC # 283917 -
Beehive Claim # 10	AMC # 283918
Beehive Claim # 13	AMC # 292068 -
Beehive Claim # 14	AMC # 292069 -
Beehive Claim # 20	AMC # 294586 -

RECEIVED
 B.L.M. AZ STATE OFFICE
 PHOENIX, ARIZONA
 MAY 7 12 34 PM '96
 RECEIVED
 B.L.M. AZ STATE OFFICE
 PHOENIX, ARIZONA
 AUG 20 1 58 PM '95

EXEMPT
ARS. 42-1614

A-6

Dated this 15th day of February 1995


Mary Ann Peck

(12)
60

STATE OF: Arizona This instrument was acknowledged before me
County of: La Paz)ss this 15th day of February, 1995,
by Mary Ann Peck

ENTERED IN COMPUTER
MAH

Michael W. Penn
Notary Public



My commission will expire: *Not processed, sb. with A-21-191 MAH*

UNITED STATES
DEPARTMENT OF THE INTERIOR
BUREAU OF LAND MANAGEMENT

RECEIPT AND ACCOUNTING ADVICE

NO. **2227945**

TC/AZ

05/07/96

Subject: TRANSFER OF INTEREST (12)

1 6 12

60.00

Applicant:

JAMES E. BOATWRIGHT
P.O. BOX 2054
QUARTZSITE, AZ 85346

Remitter: SAME AS CASH

Assignor:

LEASE MANAGEMENT DATA NEW UPDATE PAYMENT

ORIGINAL SERIAL NO.	ASG.	TYPE	ST.	CTY.	FUND SYMBOL	ACRES/UNITS	RATE
AMC 283914, ET AL							

AMOUNT	ANV. DATE	EXP. DATE	BILL CYC.	S/C	DISTRICT	NEXT BILL	MISC. DATA	U of M	ACTUAL UNITS

ASSIGNMENT SERIAL NO.	ASG.	TYPE	ST.	CTY.	FUND SYMBOL	ACRES/UNITS	RATE

AMOUNT	ANV. DATE	EXP. DATE	BILL CYC.	S/C	DISTRICT	NEXT BILL	MISC. DATA	U of M	ACTUAL UNITS

APPLY REMITTANCE			
ACTION	FUND SYMBOL	CTY.	AMOUNT
FILING FEE			
RENTAL			
UNEARNED			
REFUND			
TOTAL			
AMOUNT DUE			

Remarks:

BY:

DATE:

- Lease in Escrow?
- KGS?
- Auto Escalates?
- Auto Renew?

- Of Interest?
- Operating Rights?
- Operator
- Bond Filed?

FOR MMS USE ONLY

BILLEE	FOREST REFUGE
NUMBER	
OCS SECTION	
CODE	

GARTH NELSON
ATTORNEY AT LAW
1301 ARIZONA AVENUE
PARKER, ARIZONA 85344
TELEPHONE (602) 669-2756

1 LAST WILL AND TESTAMENT

2 OF

3 RUSSELL OWEN PECK

4
5 KNOW ALL MEN BY THESE PRESENTS:

6 I, RUSSELL OWEN PECK, a resident of the County of La
7 Paz, State of Arizona, being of sound mind and disposing memory,
8 and not acting under duress, menace, fraud or the undue influence
9 of any person whomsoever, do make, publish and declare this to be
10 my Last Will and Testament and do hereby expressly revoke all
11 former Wills and Testamentary Dispositions heretofore made by me,
12 including, specifically, my previous will dated September 4,
13 1979, as follows:

14
15 FIRST: I direct my Personal Representative to pay
16 all my funeral expenses and expenses of last illness as soon as
17 reasonably possible after my demise. I further request and
18 direct that all my just debts be paid promptly.

19
20 SECOND: I declare that I am a married man, and that
21 my wife's name is MARY ANN PECK. I further declare that I have
22 had no children, but my wife has two children, namely: MICHAEL
23 S. PEKAROVICH; and WAYNE DENIS PECK, fka DENIS WAYNE PEKAROVICH.

24
25 THIRD: I hereby give, devise and bequeath all of my
26 estate, of whatever nature and where situate, including the

RECEIVED
B.L.M. AZ STATE OFFICE
APR 30 1995
ENTERED IN COMPUTER

[Handwritten signature]

GARTH NELSON
ATTORNEY AT LAW
1301 ARIZONA AVENUE
PARKER, ARIZONA 85344
TELEPHONE (602) 669-2756

1 right to exercise any power of appointment which I may own at the
2 time of my death, to my wife MARY ANN PECK.

3
4 FOURTH: In the event that my said wife, MARY ANN PECK,
5 predeceases me, then, and in that event, I hereby give, devise
6 and bequeath all of my property of every kind and character,
7 whether real, personal or mixed, and wherever situate, including
8 any power of appointment which I may then have, to my wife's son
9 WAYNE DENIS PECK, subject only to the provisions of the paragraph
10 following, intentionally make no alternative provision herein for
11 MICHAEL S. PEKAROVICH, or any other potential heir or bene-
12 ficiary.

13
14 FIFTH: As a supplement to the provisions of paragraph
15 FOURTH above, and as an express provision with respect thereto, I
16 further give, devise and bequeath, in the event my wife pre-
17 deceases me and my mother, ESTELLE EILEEN PECK, survives me, the
18 amount of Five Hundred (\$500.00) Dollars per month for the re-
19 mainder of her life. Such payment obligation shall commence upon
20 the first day following my demise and shall continue on ensuing
21 monthly thereafter. In this regard, I specifically direct that
22 any payments hereafter received and accruing with respect to my
23 previous sale of my interest in laundromats or proceeds from the
24 sale of my former motel, be set up in a trust account for such
25 purpose, and that ~~none of the~~ proceeds from such payment accrue
26 to my alternate beneficiary named in the foregoing paragraph

RECEIVED
B.L.M. AZ STATE OFFICE
AUG 20 1966

GARTH NELSON
ATTORNEY AT LAW
1901 ARIZONA AVENUE
PARKER, ARIZONA 85344
TELEPHONE (602) 669-2756

1 FOURTH, until such time as the said trust account shall accrue
2 sufficient funds to make such payments for her remaining life
3 expectancy. The right of my alternate beneficiary to receive
4 such payment is expressly conditioned upon the payments provided
5 to my mother. Upon her demise, any funds remaining in the trust
6 account shall then be paid over to my said alternate beneficiary,
7 and he shall thereafter have full and unqualified ownership of
8 all future payments or the right thereto. Although I make no
9 specific provision in my primary bequest to my wife regarding
10 such payment to my mother, I request that she do so, and have
11 implicit faith that she will.

12
13 SIXTH: In the event my said alternate beneficiary
14 named in the foregoing paragraph FIFTH, does not survive me, and
15 the provisions of paragraph FOURTH would otherwise apply, then,
16 and in such event, I alternatively give, devise and bequeath all
17 of my estate to PAMELA PECK, the surviving wife of the said WAYNE
18 DENIS PECK.

19
20 SEVENTH: I hereby nominate, constitute and appoint my
21 wife, MARY ANN PECK, to be my Personal Representative under this
22 Will, to serve without bond in such capacity. In the event that
23 my wife does not survive me, or shall not, for any reason,
24 qualify or serve in such capacity, then, alternatively, I hereby
25 nominate, constitute, and appoint WAYNE DENIS PECK, fka DENIS
26 WAYNE PEKAROVICH, to be my Personal Representative in her place

RECEIVED
B.L.M. AZ STATE OFFICE
Aug 28 2 00 PM '95

GARTH NELSON
ATTORNEY AT LAW
1301 ARIZONA AVENUE
PARKER, ARIZONA 85344
TELEPHONE (602) 669-2756

1 and stead, also to serve without bond in such capacity.

2
3 EIGHTH: It is my express direction that I be allowed
4 to die in peace and dignity. In the event I am hereafter hospi-
5 talized, and my illness is diagnosed as terminal, and the at-
6 tending physician, together with consultants, cannot provide
7 reasonable assurance that I can be cured or restored to a condi-
8 tion whereby I could reasonably expect to continue and enjoy a
9 meaningful life, then, and in such event, I direct that no heroic
10 efforts be undertaken to mechanically or artificially prolong my
11 life.

12
13 NINTH: I may have certain mementos and items of
14 personal property which I may leave to my beneficiaries, or to
15 other persons. For this purpose, I will attach hereto a separate
16 statement and list describing such items and indicating the
17 person or persons to whom the same are to be given. All such
18 items shall be delivered directly to the person specified, and
19 any amount or value thereof shall not be taken into account in
20 computing the estate to be distributed in accordance with the
21 foregoing provisions, and shall not be chargeable for debts or
22 expenses of administration.

23 IN WITNESS WHEREOF, I hereunto set my hand this 12
24 day of February, 1987.

25 
26 RUSSELL OWEN PECK

RECEIVED
BLM. AZ STATE OFFICE
Aug 28 2 00 PM '85
PHOENIX, ARIZONA

GARTH NELSON
ATTORNEY AT LAW
1301 ARIZONA AVENUE
PARKER, ARIZONA 85344
TELEPHONE (602) 669-2756

1 officer undersigned, that the Testator signed and executed the
2 foregoing instrument as his Last Will and Testament, and that he
3 signed willingly, and that he executed it as his free and volun-
4 tary act for the purposes therein expressed, and that each of the
5 witnesses, in the presence of the Testator, and in the presence
6 of each other, signed the Will as witnesses; and, that to the
7 best of their knowledge, the Testator at that time was more than
8 eighteen years of age, of sound mind, and under no constraint or
9 undue influence.

10 Russell Owen Peck
11 RUSSELL OWEN PECK
12 Testator

13 Janice Kieker
14 Witness

15 Judy Scrivener
16 Witness

17
18 SUBSCRIBED AND SWORN TO before me, the undersigned
19 officer, by RUSSELL OWEN PECK, as the Testator, and by the
20 witnesses, JANICE KIEKER and JUDY SCRIVENER
21 on this 12th day of February, 1987.

22
23 Cina Bugrien
24 NOTARY PUBLIC

25 My commission expires:

26 August 31, 1990
PHOENIX, ARIZONA
Aug 28 2 00 PM '95
RECEIVED
B.L.M. AZ STATE OFFICE

95- 01885

OFFICIAL RECORDS OF LA PAZ COUNTY, AZ
PATRICIA WALL, LA PAZ COUNTY RECORDER
REC REQ BY: JOHN CHURCHILL, ATTY-PU
07 APR 1995 04:33 PM PAGE 1 OF 10
RECORDING FEE \$ 14.00

Churchill & Krueger

1300 Joshua Avenue
Suite B
Parker, Arizona 85344
(602) 669-6195



Phillip G. Krueger, #012031
Plaintiff

Attorney for

4-40 P
4-5-95

AUG 20 1 59 PM '95

RECEIVED
BLM, AZ STATE OFFICE

IN THE SUPERIOR COURT STATE OF ARIZONA

IN AND FOR THE COUNTY OF LA PAZ

In the Matter of the Estate of:)

Case No. P-95-4-24

Russell O. Peck)
Deceased.)

AFFIDAVIT FOR TRANSFER
OF TITLE TO REAL PROPERTY

STATE OF ARIZONA)
County of La Paz) ss.

Mary Ann Peck, being first duly sworn upon her oath deposes
and says:

1. Russell O. Peck, died on September 18, 1994 more than
six months prior to the execution of this Affidavit as shown in
the certified copy of decedent's death certificate attached
hereto, and decedent, at the time of death, was domiciled in the
County of La Paz, State of Arizona.

2. Affiant is the successor to decedent's interest in
real property and is entitled to decedent's property by Will.
The relationship of Affiant to decedent is as follows: Wife

3. The description of the real property in decedent's
Estate and the interest of decedent therein is as follows: Fee
Simple - Tenant in Common.

1 a. BEEHIVE NO. 1, BEEHIVE NO. 2, BEEHIVE NO. 3 and
2 BEEHIVE NO. 4 LODE MINING CLAIMS IN PLOMOSA
3 MINING DISTRICT, being shown on Mineral Survey
4 No. 1591 on file in the Bureau of Land Management
as granted by Patent recorded in Book 84 of
Doeds, page 295, records of Yuma (now La Paz)
County, Arizona.

5 4. The value of all real property including any debt
6 secured by a lien on real property, in decedent's Estate located
7 in Arizona, less liens and encumbrances against said real
8 property as of the date of death, does not exceed \$30,000.00.
9 The value of all real property in decedent's estate, wherever
10 located, less liens and encumbrances, does not exceed the total
11 sums permitted as the allowance in lieu of homestead pursuant to
12 A.R.S. §14-201, exempt property pursuant to A.R.S. §14-2402 and
13 the family allowance pursuant to A.R.S. §14-2403 in effect on
14 the date of the decedent's death.

15 5. No application or petition for appointment of a
16 Personal Representative is pending or has been granted in any
17 jurisdiction.

18 6. All funeral expenses, expenses of last illness and all
19 unsecured debts of decedent have been paid.

20 7. The person signing this Affidavit is entitled to the
21 real property in decedent's Estate by reason of devise under a
22 valid last Will of decedent, the original of which is attached
23 hereto.

24 8. No other person has a right to the interest of
25 decedent in the described real property.

26 9. No federal or Arizona estate tax is due on decedent's
27 Estate.

28

RECEIVED
B.L.M. AZ STATE OFFICE
AUG 20 1995

1 10. I affirm that all statements in this Affidavit are
2 true and material and further acknowledge that any false
3 statement may subject me to penalties relating to perjury and
4 subornation of perjury.

5 11. This Affidavit is made pursuant to A.R.S. §14-3971(E)
6 for the purpose of making claim to real property of the above-
7 named decedent under said statute.

8 DATED this 5 day of April, 1995.

Mary Lee Peck
Applicant

12 me SUBSCRIBED AND SWORN TO AND ACKNOWLEDGED before me this
13 day of April, 1995.

14 My commission expires:

09-19-95

James L. Krueger
Notary Public

16 CHURCHILL & KRUEGER

17 By *Phillip G. Krueger*
18 Phillip G. Krueger, Attorney
19 for Applicant

STATE OF ARIZONA }
COUNTY OF LA PAZ } ss. SEAL

SHERI NEWMAN, Clerk of the Superior
Court of the State of Arizona in and for
the County of La Paz do hereby certify the
foregoing to be a full, true and correct
copy of the original on file in my office.
Witness my hand and seal of said Court this

5 day of April, 1995
SHERI NEWMAN, Clerk of Superior Court
BY: *Sheri Newman*
Deputy Clerk

RECEIVED
BLM AZ STATE OFFICE
AUG 28 1 50 PM '95

1 right to exercise any power of appointment which I may own at the
2 time of my death, to my wife MARY ANN PECK.

3
4 FOURTH: In the event that my said wife, MARY ANN PECK,
5 predeceases me, then, and in that event, I hereby give, devise
6 and bequeath all of my property of every kind and character,
7 whether real, personal or mixed, and wherever situate, including
8 any power of appointment which I may then have, to my wife's son
9 WAYNE DENIS PECK, subject only to the provisions of the paragraph
10 following, intentionally make no alternative provision herein for
11 MICHAEL S. PEKAROVICH, or any other potential heir or bene-
12 ficiary.

13
14 FIFTH: As a supplement to the provisions of paragraph
15 FOURTH above, and as an express provision with respect thereto, I
16 further give, devise and bequeath, in the event my wife pre-
17 deceases me and my mother, ESTELLE EILEEN PECK, survives me, the
18 amount of Five Hundred (\$500.00) Dollars per month for the re-
19 mainder of her life. Such payment obligation shall commence upon
20 the first day following my demise and shall continue on ensuing
21 monthly thereafter. In this regard, I specifically direct that
22 any payments hereafter received and accruing with respect to my
23 previous sale of my interest in laundromats or proceeds from the
24 sale of my former motel, be set up in a trust account for such
25 purpose, and that none of the proceeds from such payment accrue
26 to my alternate beneficiary named in the foregoing paragraph

GARTH NELSON
ATTORNEY AT LAW
1301 ARIZONA AVENUE
PARKER, ARIZONA 85344
TELEPHONE (602) 689-2758

RECEIVED
B.L.M. AZ STATE OFFICE
AUG 28 2 00 PM '95

1 FOURTH, until such time as the said trust account shall accrue
2 sufficient funds to make such payments for her remaining life.
3 expectancy. The right of my alternate beneficiary to receive
4 such payment is expressly conditioned upon the payments provided
5 to my mother. Upon her demise, any funds remaining in the trust
6 account shall then be paid over to my said alternate beneficiary,
7 and he shall thereafter have full and qualified ownership of
8 all future payments or the right to do so. Although I make no
9 specific provision in my primary bequest to my wife regarding
10 such payment to my mother, I request that she do so, and have
11 implicit faith that she will.

12
13 SIXTH: In the event my said alternate beneficiary
14 named in the foregoing paragraph FIFTH, does not survive me, and
15 the provisions of paragraph FOURTH would otherwise apply, then,
16 and in such event, I alternatively give, devise and bequeath all
17 of my estate to PAMELA PECK, the surviving wife of the said WAYNE
18 DENIS PECK.

19
20 SEVENTH: I hereby nominate, constitute and appoint my
21 wife, MARY ANN PECK, to be my Personal Representative under this
22 Will, to serve without bond in such capacity. In the event that
23 my wife does not survive me, or shall not, for any reason,
24 qualify or serve in such capacity, then, alternatively, I hereby
25 nominate, constitute and appoint WAYNE DENIS PECK, aka DENIS
26 WAYNE PEKAROVICH, to be my Personal Representative in her place

GARTH NELSON
ATTORNEY AT LAW
1301 ARIZONA AVENUE
PARADE, ARIZONA 85244
TELEPHONE (602) 689-2786

RECEIVED
3
B.L.M. AZ STATE OFFICE
AUG 11 1995

1 and stead, also to serve without bond in such capacity.

2
3 EIGHTH: It is my express direction that I be allowed
4 to die in peace and dignity. In the event I am hereafter hospi-
5 talized, and my illness is diagnosed as terminal, and the at-
6 tending physician, together with consultants, cannot provide
7 reasonable assurance that I can be cured or restored to a condi-
8 tion whereby I could reasonably expect to continue and enjoy a
9 meaningful life, then, and in such event, I direct that no heroic
10 efforts be undertaken to mechanically or artificially prolong my
11 life.

12
13 NINTH: I may have certain mementos and items of
14 personal property which I may leave to my beneficiaries, or to
15 other persons. For this purpose, I will attach hereto a separate
16 statement and list describing such items and indicating the
17 person or persons to whom the same are to be given. All such
18 items shall be delivered directly to the person specified, and
19 any amount or value thereof shall not be taken into account in
20 computing the estate to be distributed in accordance with the
21 foregoing provisions, and shall not be chargeable for debts or
22 expenses of administration.

23 IN WITNESS WHEREOF, I hereunto set my hand this 12
24 day of February, 1987.

Russell Owen Peck
RUSSELL OWEN PECK

RECEIVED
B.L.M. AZ STATE OFFICE
AUG 28 2 00 PM '95

GARTH NELSON
ATTORNEY AT LAW
1201 ARIZONA AVENUE
PHOENIX, ARIZONA 85044
TELEPHONE (602) 698-3756

1 officer undersigned, that the Testator signed and executed the
2 foregoing instrument as his Last Will and Testament, and that he
3 signed willingly, and that he executed it as his free and volun-
4 tary act for the purposes therein expressed, and that each of the
5 witnesses, in the presence of the Testator, and in the presence
6 of each other, signed the Will as witnesses; and, that to the
7 best of their knowledge, the Testator at that time was more than
8 eighteen years of age, of sound mind, and under no constraint or
9 undue influence.

Russell Owen Peck
RUSSELL OWEN PECK
Testator

Janice Kieker
Witness

Judy Scrivener
Witness

10
11
12
13
14
15
16
17
18
19
20
21
22
23
24
25
26

GARTH NELSON
ATTORNEY AT LAW
1301 ARIZONA AVENUE
PARKER, ARIZONA 85344
TELEPHONE (602) 669-2766

SUBSCRIBED AND SWORN TO before me, the undersigned
officer, by RUSSELL OWEN PECK, as the Testator, and by the
witnesses, JANICE KIEKER and JUDY SCRIVENER
on this 12th day of February, 1987.

Ana Bugaren
NOTARY PUBLIC

My commission expires:
August 31, 1990

RECEIVED
B.L.M. AZ STATE OFFICE
Aug 28 2 00 PM '95
PHOENIX, ARIZONA

UNITED STATES
DEPARTMENT OF THE INTERIOR
BUREAU OF LAND MANAGEMENT

RECEIPT AND ACCOUNTING ADVICE

NO. **2148006** 04

SM/AZ 08/28/95

Subject: TRANSFER OF INTEREST (12) *Separated* 2 90 12 60.00
 Applicant: CLAIM MAINTENANCE FEE 1996 (12) 2 90 13 1,200.00

JAMES E. BOATWRIGHT
P. O. BOX 2054
QUARTZSITE, AZ 85346

Remitter: SAME - CK #101

Assignor:

LEASE MANAGEMENT DATA NEW UPDATE PAYMENT

ORIGINAL SERIAL NO.	ASG.	TYPE	ST.	CTY.	FUND SYMBOL	ACRES/UNITS	RATE
AMC 292067, ET AL							

AMOUNT	ANV. DATE	EXP. DATE	BILL CYC.	S/C	DISTRICT	NEXT BILL	MISC. DATA	U of M	ACTUAL UNITS

ASSIGNMENT SERIAL NO.	ASG.	TYPE	ST.	CTY.	FUND SYMBOL	ACRES/UNITS	RATE

AMOUNT	ANV. DATE	EXP. DATE	BILL CYC.	S/C	DISTRICT	NEXT BILL	MISC. DATA	U of M	ACTUAL UNITS

APPLY REMITTANCE

ACTION	FUND SYMBOL	CTY.	AMOUNT
FILING FEE			
RENTAL			
UNEARNED			
REFUND			
TOTAL			
AMOUNT DUE			

Remarks:

BY:

DATE:

- Lease in Escrow?
- KGS? Of Interest?
- Auto Escalates? Operating Rights?
- Auto Renew? Operator
- Bond Filed?

FOR MMS USE ONLY

BILLEE	FOREST REFUGE
NUMBER	
OCS SECTION	
CODE	

NOTICE!!

These documents have been scanned!

Do not place un-scanned documents beneath this notice!

Do not remove this notice from this file!

GPO Jacket No. 560-102
Print Order 61540
Rise Business Services, LLC
Job=AZ15 8/2/2019



Box Number= AZ15196



Claim Begin-End: AMC294581-AMC294593

4 Annual Filings



AZ15196-5

AMC294310-AMC295242

UNITED STATES
DEPARTMENT OF THE INTERIOR
BUREAU OF LAND MANAGEMENT
MAINTENANCE FEE WAIVER CERTIFICATION

62

AMC 294581

FORM APPROVED
OMB NO. 1004-0114
Expires: October 31, 2016

SEE INSTRUCTIONS ON PAGE 2

- This small miner waiver is filed for the assessment year beginning on September 1, ~~2017~~²⁰¹⁷ and ending on September 1, ~~2018~~²⁰¹⁸.
- The undersigned and all related parties owned ten or fewer mining claims, mill, or tunnel sites located and maintained on Federal lands in the United States of America on September 1, 2018.
- The undersigned have performed the assessment work required by law for each mining claim listed prior to filing this waiver and understand that by filing this form, the undersigned must file an affidavit of assessment work with the Bureau of Land Management (BLM) by the December 30th following the filing of this waiver.
- The undersigned understand that if the assessment work obligation has not yet come due under 30 U.S.C. 28 (for those claims in their first assessment year only), a notice of intent to hold reciting this condition must be recorded by the December 30th following the filing of this waiver.
- The undersigned understand that mill and tunnel sites may also be listed on this waiver and be waived from payment of the maintenance fee, and that a notice of intent to hold for these sites is required to be filed with the BLM by the December 30th following the filing of this waiver.
- The undersigned understand and acknowledge that pursuant to 43 U.S.C. 1212 and 18 U.S.C. 1001, the filing or recording of a false, fictitious, or fraudulent document with the BLM may result in a fine of up to \$250,000, a prison term not to exceed five years, or both.
- The mining claims, mill or tunnel sites for which this waiver from payment of the maintenance fees is requested are:

CLAIM OR SITE NAME	BLM RECORDATION SERIAL NUMBER
1. Beehive #16 ✓	AMC 294582
2. Beehive #24	AMC 294590
3.	
4.	
5.	
6.	
7.	
8.	
9.	
10.	

RECEIVED
BLM AZ STATE OFFICE
218 JUN -7 P 2:46
PHOENIX, ARIZONA

The owner(s) (claimants) of the above mining claims and sites are:

Larry M. Schreiner
(Owner's Name - Please Print)
P.O. Box 1502
(Owner's Mailing Address)

Larry M. Schreiner
(Owner's Signature)
Quartzsite AZ 85346
(City) (State) (Zip Code)

(Owner's Name - Please Print)

(Owner's Mailing Address)

(Owner's Signature)

(City) (State) (Zip Code)

(Owner's Name - Please Print)

(Owner's Mailing Address)

(Owner's Signature)

(City) (State) (Zip Code)

478 483

(Owner's Name - Please Print)

(Owner's Mailing Address)

ENTERED
SEP 06 2018

(Owner's Signature)

(City) (State) (Zip Code)

(Continued on page 2)

BY: [Signature]

CURRENT WAIVER FORM
RCV'D 10/25/2018. AM
247 REMOVED.

NWV
[Signature]

MAINTENANCE FEE WAIVER CERTIFICATION

62 #34

FORM APPROVED
OMB NO. 1004-0114
Expires: October 31, 2016

SEE INSTRUCTIONS ON PAGE 2

1. This small miner waiver is filed for the assessment year beginning on September 1, ~~2017~~ and ending on September 1, ~~2018~~.
2. The undersigned and all related parties owned ten or fewer mining claims, mill, or tunnel sites located and maintained on Federal lands in the United States of America on September 1, 2018.
3. The undersigned have performed the assessment work required by law for each mining claim listed prior to filing this waiver and understand that by filing this form, the undersigned must file an affidavit of assessment work with the Bureau of Land Management (BLM) by the December 30th following the filing of this waiver.
4. The undersigned understand that if the assessment work obligation has not yet come due under 30 U.S.C. 28 (for those claims in their first assessment year only), a notice of intent to hold reciting this condition must be recorded by the December 30th following the filing of this waiver.
5. The undersigned understand that mill and tunnel sites may also be listed on this waiver and be waived from payment of the maintenance fee, and that a notice of intent to hold for these sites is required to be filed with the BLM by the December 30th following the filing of this waiver.
6. The undersigned understand and acknowledge that pursuant to 43 U.S.C. 1212 and 18 U.S.C. 1001, the filing or recording of a false, fictitious, or fraudulent document with the BLM may result in a fine of up to \$250,000, a prison term not to exceed five years, or both.
7. The mining claims, mill or tunnel sites for which this waiver from payment of the maintenance fees is requested are:

CLAIM OR SITE NAME	BLM RECORDATION SERIAL NUMBER
1. Beehive #16 ✓	AMC 294582
2. Beehive #24	AMC 294590
3.	
4.	
5.	
6.	
7.	
8.	
9.	
10.	

RECEIVED
BLM STATE OFFICE
PHOENIX, ARIZONA
2018 JUN - 7 PM 2:46

The owner(s) (claimants) of the above mining claims and sites are:

Larry M. Schreiner
(Owner's Name - Please Print)
P.O. Box 1502
(Owner's Mailing Address)

Larry M. Schreiner
(Owner's Signature)
Quartzsite AZ 85346
(City) (State) (Zip Code)

(Owner's Name - Please Print)

(Owner's Mailing Address)

(Owner's Signature)

(City) (State) (Zip Code)

(Owner's Name - Please Print)

(Owner's Mailing Address)

(Owner's Signature)

(City) (State) (Zip Code)

PHOENIX, ARIZONA
(Owner's Name - Please Print)
2478 483
2018 OCT 25 P 2:06
(Owner's Mailing Address)

ENTERED
(Owner's Signature)
SEP 06 2018

(City) (State) (Zip Code)

(Continued on page 2)

RECEIVED
BLM STATE OFFICE

BY: [Signature]

[Signature]

UNITED STATES
DEPARTMENT OF THE INTERIOR
BUREAU OF LAND MANAGEMENT
MAINTENANCE FEE WAIVER CERTIFICATION

162

AMC 294581

FORM APPROVED
OMB NO. 1004-0114
Expires: January 31, 2020

SEE INSTRUCTIONS ON PAGE 2

- This small miner waiver is filed for the assessment year beginning on September 1, 2018 and ending on September 1, 2019.
- The undersigned and all related parties owned ten or fewer mining claims, mill, or tunnel sites located and maintained on Federal lands in the United States of America on September 1, 2018.
- The undersigned have performed the assessment work required by law for each mining claim listed prior to filing this waiver and understand that by filing this form, the undersigned must file an affidavit of assessment work with the Bureau of Land Management (BLM) by the December 30th following the filing of this waiver.
- The undersigned understand that if the assessment work obligation has not yet come due under 30 U.S.C. 28 (for those claims in their first assessment year only), a notice of intent to hold reciting this condition must be recorded by the December 30th following the filing of this waiver.
- The undersigned understand that mill and tunnel sites may also be listed on this waiver and be waived from payment of the maintenance fee, and that a notice of intent to hold for these sites is required to be filed with the BLM by the December 30th following the filing of this waiver.
- The undersigned understand and acknowledge that pursuant to 43 U.S.C. 1212 and 18 U.S.C. 1001, the filing or recording of a false, fictitious, or fraudulent document with the BLM may result in a fine of up to \$250,000, a prison term not to exceed five years, or both.
- The mining claims, mill or tunnel sites for which this waiver from payment of the maintenance fees is requested are:

CLAIM OR SITE NAME	BLM RECORDATION SERIAL NUMBER
1. <u>Beehive # 16</u>	<u>AMC 294582</u>
2. <u>Beehive # 24</u>	<u>AMC 294590</u>
3.	
4.	
5.	
6.	
7.	
8.	
9.	
10.	

The owner(s) (claimants) of the above mining claims and sites are:

Larry m Schreiner

(Owner's Name - Please Print)

P.O Box 1502

(Owner's Mailing Address)

Larry m Schreiner

(Owner's Signature)

Quartzsite

(City)

AZ

(State)

85346

(Zip Code)

(Owner's Name - Please Print)

(Owner's Mailing Address)

(Owner's Signature)

(City)

(State)

(Zip Code)

(Owner's Name - Please Print)

(Owner's Mailing Address)

(Owner's Signature)

(City)

(State)

(Zip Code)

(Owner's Name - Please Print)

(Owner's Mailing Address)

(Owner's Signature)

(City)

(State)

(Zip Code)

RECEIVED
BLM AZ STATE OFFICE
2018 OCT 25 P 2:00
PHOENIX, ARIZONA

(Owner's Name - Please Print)	(Owner's Signature)
(Owner's Mailing Address)	(City) (State) (Zip Code)
(Owner's Name - Please Print)	(Owner's Signature)
(Owner's Mailing Address)	(City) (State) (Zip Code)
(Owner's Name - Please Print)	(Owner's Signature)
(Owner's Mailing Address)	(City) (State) (Zip Code)
(Owner's Name - Please Print)	(Owner's Signature)
(Owner's Mailing Address)	(City) (State) (Zip Code)

18 U.S.C. 1001 and 43 U.S.C. 1212 make it a crime for any person knowingly and willfully to make to any department or agency of the United States any false, fictitious or fraudulent statements or representations as to any matter within its jurisdiction.

INSTRUCTIONS

1. This certification is made under the provisions of 43 U.S.C. § 1744 and 30 U.S.C. §28-28k and the regulations thereunder (43 CFR Part 3830).
2. The claimant(s) must fill in the dates in paragraph 1 for the beginning and ending of the assessment year for which this waiver is sought.
3. The claimant(s) must fill in the date in paragraph 2 for the beginning of the assessment year for which this waiver is sought.
4. All claim and site names and BLM serial numbers must be listed for the mining claims, mill sites, and tunnel sites for which the waiver is sought.
5. All owners of the mining claims, mill sites, and tunnel sites and their addresses must be given.
6. This waiver form must be signed by all the claimants or their designated agent, in original form. If an agent is designated, a notarized designation of agent, signed by all of the claimants with proper address given, must be submitted with this waiver.
7. This form must be filed no later than September 1st for the upcoming assessment year in the BLM State Office where the mining claims or sites are recorded, or the waiver cannot be granted by the BLM. (Example: To obtain a waiver for the assessment year 2012, which begins on September 1, 2011, you must qualify for and file for a waiver no later than September 1, 2011, in the proper BLM State Office.)
8. For all mining claims which require assessment work, you must record an affidavit of labor on or before the December 30th immediately following the filing of this waiver. For all other mining claims or sites waived, you must record a notice of intent to hold on or before the December 30th immediately following the filing of this waiver.
9. Mill and tunnel sites may also be listed on this waiver and be waived from payment of the maintenance fee. A notice of intent to hold for these sites is required to be filed by the December 30th following the filing of this waiver.

PHOENIX, ARIZONA

FOR OFFICIAL USE ONLY

2018 OCT 25 P 2:05

RECEIVED
BLM AZ STATE OFFICE

Larry m Schreiner
P.O. Box 1502
Quartzsite, Az 85346

PHOENIX AZ 852

23 OCT 2018 PM 10 L



RECEIVED
BLH AZ STATE OFFICE
2018 OCT 25 P 2:05
PHOENIX, ARIZONA

Bureau of Land Management
One North Central Ave. Suite 800
Phoenix, Az. 85004-4427

85004-442700



UNITED STATES
DEPARTMENT OF THE INTERIOR
BUREAU OF LAND MANAGEMENT
MAINTENANCE FEE WAIVER CERTIFICATION

67

RAM

294581 339958

283912
FORM APPROVED
OMB NO. 1004-0114
Expires: January 31, 2020

SEE INSTRUCTIONS ON PAGE 2

2018 7018
2019 292067

- This small miner waiver is filed for the assessment year beginning on September 1, 2018 and ending on September 1, 2019.
- The undersigned and all related parties own ten or fewer mining claims, mill, or tunnel sites located and maintained on Federal lands in the United States of America on September 1, 2018.
- The undersigned have performed the assessment work required by law for each mining claim listed prior to filing this waiver and understand that by filing this form, the undersigned must file an affidavit of assessment work with the Bureau of Land Management (BLM) by the December 30th following the filing of this waiver.
- The undersigned understand that if the assessment work obligation has not yet come due under 30 U.S.C. 28 (for those claims in their first assessment year only), a notice of intent to hold reciting this condition must be recorded by the December 30th following the filing of this waiver.
- The undersigned understand that mill and tunnel sites may also be listed on this waiver and be waived from payment of the maintenance fee, and that a notice of intent to hold for these sites is required to be filed with the BLM by the December 30th following the filing of this waiver.
- The undersigned understand and acknowledge that pursuant to 43 U.S.C. 1212 and 18 U.S.C. 1001, the filing or recording of a false, fictitious, or fraudulent document with the BLM may result in a fine of up to \$250,000, a prison term not to exceed five years, or both.
- The mining claims, mill or tunnel sites for which this waiver from payment of the maintenance fees is requested are:

CLAIM OR SITE NAME	BLM RECORDATION SERIAL NUMBER
1. BEEHIVE #9 3N 70W 15	AMC - 339958 ✓
2. BEEHIVE #9 3N 70W 15	AMC - 339959
3. BEEHIVE #10 3N 70W 15	AMC - 283918
4. BEEHIVE #12 3N 70W 14	AMC - 292067
5. BEEHIVE #13 3N 70W 15	AMC - 292068
6. BEEHIVE #14 3N 70W 15	AMC - 292069
7. BEEHIVE #20 3N 70W 15	AMC - 294586
8. BEEHIVE #23 3N 70W 14	AMC - 294589
9.	
10.	

The owner(s) (claimants) of the above mining claims and sites are:

Bruce H. Cornwell ^{8 claims}
 (Owner's Name - Please Print) BHC
 777 FOURINGE RIDGE CT HENDERSON NV 89002
 (Owner's Mailing Address) (City) (State) (Zip Code)

 (Owner's Name - Please Print) (Owner's Signature)

 (Owner's Mailing Address) (City) (State) (Zip Code)

 (Owner's Name - Please Print) (Owner's Signature)

 (Owner's Mailing Address) (City) (State) (Zip Code)

 (Owner's Name - Please Print) (Owner's Signature)

 (Owner's Mailing Address) (City) (State) (Zip Code)

PHOENIX, ARIZONA
 2018 JUN 28 P 2:32
 RECEIVED
 BLM AZ STATE OFFICE

483
 ENTERED
 SEP 07 2018
 BY: *fm*

(Continued on page 2)

mw

(Owner's Name - Please Print)	(Owner's Signature)
(Owner's Mailing Address)	(City) (State) (Zip Code)
(Owner's Name - Please Print)	(Owner's Signature)
(Owner's Mailing Address)	(City) (State) (Zip Code)
(Owner's Name - Please Print)	(Owner's Signature)
(Owner's Mailing Address)	(City) (State) (Zip Code)
(Owner's Name - Please Print)	(Owner's Signature)
(Owner's Mailing Address)	(City) (State) (Zip Code)

18 U.S.C. 1001 and 43 U.S.C. 1212 make it a crime for any person knowingly and willfully to make to any department or agency of the United States any false, fictitious or fraudulent statements or representations as to any matter within its jurisdiction.

INSTRUCTIONS

1. This certification is made under the provisions of 43 U.S.C. § 1744 and 30 U.S.C. §28-28k and the regulations thereunder (43 CFR Part 3830).
2. The claimant(s) must fill in the dates in paragraph 1 for the beginning and ending of the assessment year for which this waiver is sought.
3. The claimant(s) must fill in the date in paragraph 2 for the beginning of the assessment year for which this waiver is sought.
4. All claim and site names and BLM serial numbers must be listed for the mining claims, mill sites, and tunnel sites for which the waiver is sought.
5. All owners of the mining claims, mill sites, and tunnel sites and their addresses must be given.
6. This waiver form must be signed by all the claimants or their designated agent, in original form. If an agent is designated, a notarized designation of agent, signed by all of the claimants with proper address given, must be submitted with this waiver.
7. This form must be filed no later than September 1st for the upcoming assessment year in the BLM State Office where the mining claims or sites are recorded, or the waiver cannot be granted by the BLM. (Example: To obtain a waiver for the assessment year 2012, which begins on September 1, 2011, you must qualify for and file for a waiver no later than September 1, 2011, in the proper BLM State Office.)
8. For all mining claims which require assessment work, you must record an affidavit of labor on or before the December 30th immediately following the filing of this waiver. For all other mining claims or sites waived, you must record a notice of intent to hold on or before the December 30th immediately following the filing of this waiver.
9. Mill and tunnel sites may also be listed on this waiver and be waived from payment of the maintenance fee. A notice of intent to hold for these sites is required to be filed by the December 30th following the filing of this waiver.

PHOENIX, ARIZONA
 2011 JUN 28 P 2:32
 RECEIVED
 BLM STATE OFFICE
 FOR OFFICIAL USE ONLY

NOTICES

The **Privacy Act** and 43 CFR 2.223(d) require that you be furnished the following information in connection with the information requested by this form.

AUTHORITY: 30 U.S.C. 28f and 43 CFR part 3835 permit collection of the information requested by this form.

PRINCIPAL PURPOSE: The BLM will use the information you provide to verify that the owner(s) (claimants(s)) of a mining claim has/have complied with 30 U.S.C. 28f and 43 CFR part 3835 and is/are entitled to perform assessment work in lieu of paying the maintenance fee for the mining claims listed on this form.

ROUTINE USES: The BLM will only disclose this information in accordance with the provisions at 43 CFR 2.231(b) and (c).

EFFECT OF NOT PROVIDING INFORMATION: Disclosure of the requested information is required by 30 U.S.C. 28f and 43 CFR part 3835 for those claimants qualified to request the small miner waiver allowed. Failure to submit all the requested information or to complete this form will delay the BLM's processing of the form and may preclude the BLM's acceptance of the maintenance fee waiver request, which may result in forfeiture of the mining claim or site by the claimant.

The **Paperwork Reduction Act** requires us to inform you that:

The BLM collects this information to determine whether or not you are qualified for waiver of maintenance fees.

Submission of the requested information is necessary to obtain or retain a benefit.

You do not have to respond to this or any other Federal agency-sponsored information collection unless it displays a currently valid OMB control number.

BURDEN HOURS STATEMENT: Public reporting burden for this form is estimated to average 20 minutes per response, including the time for reviewing instructions, gathering and maintaining data, and completing and reviewing the form. You may submit comments regarding the burden estimate or any other aspect of this form to: U.S. Department of the Interior, Bureau of Land Management (1004-0114), Bureau Information Collection Clearance Officer (WO-630), Mail Stop 401 LS, 1849 C St., N.W., Washington, D.C. 20240.

RECEIVED
BLM AZ STATE OFFICE
2018 JUN 28 P 2:32
PHOENIX, ARIZONA

Bruce Cornwell
727 Gorringer Ridge Court
Henderson, Nevada 89002

LAS VEGAS NV

25 JUN 2008



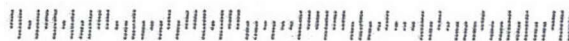
RECEIVED
BLM AZ STATE OFFICE

2008 JUN 28 P 2:32

PHOENIX, ARIZONA

US DEPT OF INTERIOR
BLM
DIV OF LANDS, MINRES + ENERGY
ONE N. CENTRAL AVE.
PHOENIX, AZ 85004-4427

85004-441499



United States Department of the Interior
Bureau of Land Management
 DIV OF LANDS, MINRLS & ENERGY
 ONE N CENTRAL AVE
 PHOENIX, AZ 85004 -4427
 Phone: 602-417-9200

Receipt

No: 4192983

Transaction #: 4307697	
Date of Transaction: 06/19/2018	
CUSTOMER:	
BRUCE H CORNWELL 727 GORRINGE RIDGE CT UNIT 1079 HENDERSON, NV 89002-0981 US	

RECEIVED
 BLM AZ STATE OFFICE
 2018 JUN 28 P 2:32
 PHOENIX, ARIZONA

LINE #	QTY	DESCRIPTION	REMARKS	UNIT PRICE	TOTAL
1	1.00	LOCATABLE MINERALS / MINING CLAIMS- NOT NEW-UNADJUD, ONE AUTH NO. ONLY / MINING CLAIM MONEY RECEIVED CASES: AMC339958/\$80.00	POL 2018/8 WAV	- n/a -	80.00
TOTAL:					\$80.00

PAYMENT INFORMATION			
1	AMOUNT:	80.00	POSTMARKED: N/A
	TYPE:	CHECK	RECEIVED: 06/18/2018
	CHECK NO:	2136	
	NAME:	CORNWELL, BRUCE H 727 GORRINGE RIDGE CT UNIT 1079 HENDERSON NV 89002-0981 US	

REMARKS
WAIVER IS EXPIRED, PLEASE FILL OUT CURRENT ONE AND RETURN ASAP/THANK YOU

This receipt was generated by the automated BLM Collections and Billing System and is a paper representation of a portion of the official electronic record contained therein.

UNITED STATES
DEPARTMENT OF THE INTERIOR
BUREAU OF LAND MANAGEMENT
MAINTENANCE FEE WAIVER CERTIFICATION

[Handwritten Signature]

FORM APPROVED
OMB NO. 1004-0114
Expires: October 31, 2016

SEE INSTRUCTIONS ON PAGE 2

1. This small miner waiver is filed for the assessment year beginning on September 1, 2017 and ending on September 1, 2018.
2. The undersigned and all related parties owned ten or fewer mining claims, mill, or tunnel sites located and maintained on Federal lands in the United States of America on September 1, 2017.
3. The undersigned have performed the assessment work required by law for each mining claim listed prior to filing this waiver and understand that by filing this form, the undersigned must file an affidavit of assessment work with the Bureau of Land Management (BLM) by the December 30th following the filing of this waiver.
4. The undersigned understand that if the assessment work obligation has not yet come due under 30 U.S.C. 28 (for those claims in their first assessment year only), a notice of intent to hold reciting this condition must be recorded by the December 30th following the filing of this waiver.
5. The undersigned understand that mill and tunnel sites may also be listed on this waiver and be waived from payment of the maintenance fee, and that a notice of intent to hold for these sites is required to be filed with the BLM by the December 30th following the filing of this waiver.
6. The undersigned understand and acknowledge that pursuant to 43 U.S.C. 1212 and 18 U.S.C. 1001, the filing or recording of a false, fictitious, or fraudulent document with the BLM may result in a fine of up to \$250,000, a prison term not to exceed five years, or both.
7. The mining claims, mill or tunnel sites for which this waiver from payment of the maintenance fees is requested are:

CLAIM OR SITE NAME	BLM RECORDATION SERIAL NUMBER
1. Beehive #7 3N 70W 15	AME - 339958
2. Beehive #9 3N 70W 15	AME - 339959
3. Beehive #10 3N 70W 15	AME - 183918
4. Beehive #12 3N 70W 14	AME - 297067
5. Beehive #13 3N 70W 15	AME - 297068
6. Beehive #14 3N 70W 15	AME - 297069
7. Beehive #20 3N 70W 15	AME - 294586
8. Beehive #23 3N 70W 14	AME - 294587
9.	
10.	

The owner(s) (claimants) of the above mining claims and sites are:

Bruce Cornwell 8 claims [Signature]
 (Owner's Name - Please Print) (Owner's Signature)
277 GORRINGE RIDGE CT HENDERSON AZ 89002
 (Owner's Mailing Address) (City) (State) (Zip Code)

RECEIVED
BLM ARIZONA STATE OFFICE
PHOENIX, ARIZONA
JUN 28 2:32 PM

 (Owner's Name - Please Print) (Owner's Signature)

 (Owner's Mailing Address) (City) (State) (Zip Code)

 (Owner's Name - Please Print) (Owner's Signature)

 (Owner's Mailing Address) (City) (State) (Zip Code)

 (Owner's Name - Please Print) (Owner's Signature)

 (Owner's Mailing Address) (City) (State) (Zip Code)

RECEIVED
BLM ARIZONA STATE OFFICE
PHOENIX, ARIZONA
JUN 18 2:30 PM

UNITED STATES
DEPARTMENT OF THE INTERIOR
BUREAU OF LAND MANAGEMENT

67

294581 339958
283912

MAINTENANCE FEE WAIVER CERTIFICATION

FORM APPROVED
OMB NO. 1004-0114
Expires: October 31, 2016

SEE INSTRUCTIONS ON PAGE 2

292067

- This small miner waiver is filed for the assessment year beginning on September 1, 2017 and ending on September 1, 2018.
- The undersigned and all related parties owned ten or fewer mining claims, mill, or tunnel sites located and maintained on Federal lands in the United States of America on September 1, 2017.
- The undersigned have performed the assessment work required by law for each mining claim listed prior to filing this waiver and understand that by filing this form, the undersigned must file an affidavit of assessment work with the Bureau of Land Management (BLM) by the December 30th following the filing of this waiver.
- The undersigned understand that if the assessment work obligation has not yet come due under 30 U.S.C. 28 (for those claims in their first assessment year only), a notice of intent to hold reciting this condition must be recorded by the December 30th following the filing of this waiver.
- The undersigned understand that mill and tunnel sites may also be listed on this waiver and be waived from payment of the maintenance fee, and that a notice of intent to hold for these sites is required to be filed with the BLM by the December 30th following the filing of this waiver.
- The undersigned understand and acknowledge that pursuant to 43 U.S.C. 1212 and 18 U.S.C. 1001, the filing or recording of a false, fictitious, or fraudulent document with the BLM may result in a fine of up to \$250,000, a prison term not to exceed five years, or both.
- The mining claims, mill or tunnel sites for which this waiver from payment of the maintenance fees is requested are:

CLAIM OR SITE NAME	BLM RECORDATION SERIAL NUMBER
1. Beehive #7 3N 20W 15	Amc - 339958
2. Beehive #9 3N 20W 15	Amc - 339959
3. Beehive #10 3N 20W 15	Amc - 283918
4. Beehive #12 3N 20W 14	Amc - 292067
5. Beehive #13 3N 20W 15	Amc - 292068
6. Beehive #14 3N 20W 15	Amc - 292069
7. Beehive #20 3N 20W 15	Amc - 294586
8. Beehive #23 3N 20W 14	Amc - 294589
9.	
10.	

The owner(s) (claimants) of the above mining claims and sites are:

Bruce Cornwell 8 claims
 (Owner's Name - Please Print) BHC
 (Owner's Signature)
 277 GORRINGE RIDGE CT HENDERSON NV 89002
 (Owner's Mailing Address) (City) (State) (Zip Code)

(Owner's Name - Please Print) (Owner's Signature)
 (Owner's Mailing Address) (City) (State) (Zip Code)

(Owner's Name - Please Print) (Owner's Signature)
 (Owner's Mailing Address) (City) (State) (Zip Code)

(Owner's Name - Please Print) (Owner's Signature)
 (Owner's Mailing Address) (City) (State) (Zip Code)

RECEIVED
 BLM ARIZONA STATE OFFICE
 2018 JUN 18 9:23 AM
 PHOENIX, ARIZONA

When Recorded Return Document to:
BRUCE CORNWELL
777 GORRINGE RIDGE CT.

339958
283912
292067

ENDERSON, NV. 89002

Check here if this is a change of address.

Telephone: 808-777-7444

E-mail address: tonabruce7@gmail.com

294581

AFFIDAVIT OF PERFORMANCE OF ANNUAL WORK

1. State of Arizona, County of La Paz ss:

2. I (Name) BRUCE CORNWELL

3. Reside at (Address) 777 GORRINGE RIDGE CT.

City ENDERSON County CLARK

State NV Zip 89002 being duly sworn, depose and say that I am a citizen of the United States, more than eighteen years of age, and that all of the facts set forth in this affidavit, subject to the provisions and penalties of 18 U.S.C. 1001 pertaining to the filing of false, fictitious, or fraudulent statements with the United States, are true and correct according to the best of my knowledge, information and belief.

4. Owner's name and address (if not shown in items 1-3 above).

RECEIVED
BLM AZ STATE OFFICE
2018 JUN 18 P 2:29
PHOENIX, ARIZONA
BLM
Date
Stamp

5. That I am personally acquainted with the mining claim(s). The work and improvements were made by and at the expense of the owner(s) of said claim(s). Said contiguous group of claims, listed on this document, are situated in the

Gila Salt River Basin (optional) Mining District; La Paz County, Arizona.

Line No.	AMC NUMBER	CLAIM/SITE NAME	COUNTY RECORDER DATA (if available)	TWP	RNG	SEC
1	339953	Beehive #7		3N	70W	15
2	339959	Beehive #9		3N	70W	15
3	283918	Beehive #10		3N	70W	15
4	292067	Beehive #12		3N	70W	14
5	292068	Beehive #13		3N	70W	15
6	292069	Beehive #14		3N	70W	15

Form: MCF108
Revised July 2014
Page 1 of 2

ENTERED
JUN 20 2018
RAM

BLM
Date
Stamp

2018 JUN 18 P 2:30
PHOENIX, ARIZONA
RECEIVED

7	294586	Beehive #70		3N	20W	15
8	294589	Beehive #73		3N	20W	14
9						
10						

6. That between the dates starting at 12 o'clock noon on September 1, 20 17 and ending at 12 o'clock noon on September 1, 20 18 at least \$ 200.00 dollars worth of work and improvements were done and performed upon said claim(s) or upon one or more of a contiguous group of claims for the benefit of all, wholly or partly outside of a contiguous group of claims for the benefit of all, not including the location work.

7. That the following persons were employed to perform the work and improvements described herein: LARRY SCHREINER / TED MILSTEAD

8. That the work and improvements performed were: IMPROVED ROADS DESTROYED BY FLASH FLOODS, 200 HOURS DRYWASHING, REMOVED PICKUP LOAD OF SCRAP METAL OLD MATERIAL, ETC.

9. Dated: 6-14-18 Signature: [Signature]

SUBSCRIBED AND SWORN TO before me, a Notary Public, this 14TH day of JUNE 20 18

By: BRUCE CORNWELL

Notary Public [Signature]
My Commission Expires JANUARY 10, 2018

ALANA BARTON
Notary Public State of Nevada
No. 18-1915-1
My Appt. Exp. January 10, 2022


Bureau of Land Management
Arizona State Office

No. of Claims: _____ x \$10 = _____
Check No.: _____ Init. _____
Receipt No.: 419 2983
For BLM Use Only

Bruce Cornwell
727 Gorringer Ridge Court
Henderson, Nevada 89002


RECEIVED
BLM AZ STATE
2018 JUN 18 P 2
PHOENIX, ARIZO

LAS VEGAS NV 890
14 JUN 2018 PM 4 L



Bureau of Land Management
One North Central Ave, Suite 800
Phoenix, Az. 85004-4427

85004-442700



DEPARTMENT OF THE INTERIOR
BUREAU OF LAND MANAGEMENT
MINING CLAIMS

MC Customer Information - With Serial No. and Claim Name
ACTIVE CLAIMS

Admin State: AZ

Geo State: AZ

CORNWELL BRUCE
3140 SAINT ROSE PKWY UNIT 1079
HENDERSON, NV 89052-3518

*PREVIOUS
ADDRESS*

CUSTOMER ID: 2394824

<u>Serial No.</u>	<u>Claim Name/Number</u>	<u>Lead Serial No.</u>	<u>Disposition</u>
AMC283918	BEEHIVE #10	AMC283912	ACTIVE
AMC292067	BEEHIVE #12	AMC292067	ACTIVE
AMC292068	BEEHIVE #13	AMC292067	ACTIVE
AMC292069	BEEHIVE #14	AMC292067	ACTIVE
AMC294586	BEEHIVE #20	AMC294581	ACTIVE
AMC294589	BEEHIVE #23	AMC294581	ACTIVE
AMC339958	BEEHIVE #7	AMC339958	ACTIVE
AMC339959	BEEHIVE #9	AMC339958	ACTIVE

Number of ACTIVE cases: 8

United States Department of the Interior
Bureau of Land Management
 DIV OF LANDS, MINRLS & ENERGY
 ONE N CENTRAL AVE
 PHOENIX, AZ 85004 -4427
 Phone: 602-417-9200

Receipt

No: 4192983

Transaction #: 4307697	
Date of Transaction: 06/19/2018	
CUSTOMER:	
BRUCE H CORNWELL 727 GORRINGE RIDGE CT UNIT 1079 HENDERSON,NV 89002-0981 US	

LINE #	QTY	DESCRIPTION	REMARKS	UNIT PRICE	TOTAL
1	1.00	LOCATABLE MINERALS / MINING CLAIMS- NOT NEW-UNADJUD,ONE AUTH NO. ONLY / MINING CLAIM MONEY RECEIVED CASES: AMC339958/\$80.00	POL 2018/8 WAV	- n/a -	80.00
TOTAL:					\$80.00

PAYMENT INFORMATION					
1	AMOUNT:	80.00	POSTMARKED:	N/A	
	TYPE:	CHECK	RECEIVED:	06/18/2018	
	CHECK NO:	2136			
	NAME:	CORNWELL, BRUCE H 727 GORRINGE RIDGE CT UNIT 1079 HENDERSON NV 89002-0981 US			

REMARKS
WAIVER IS EXPIRED, PLEASE FILL OUT CURRENT ONE AND RETURN ASAP/THANK YOU

This receipt was generated by the automated BLM Collections and Billing System and is a paper representation of a portion of the official electronic record contained therein.

When Recorded Return Document to:

Larry M. Schreiner
P.O. Box 150
Quartzsite, AZ
85346-1502

294581

Check here if this is a change of address.

Telephone: 360-388-7593

E-mail address: buggieman55@aol.com


AFFIDAVIT OF PERFORMANCE OF ANNUAL WORK

1. State of Arizona, County of La Paz ss:

2. I (Name) Larry M. Schreiner

3. Reside at (Address) 185 N. Central Blvd
Space 40

City Quartzsite County La Paz



State AZ Zip 85346 being duly sworn, depose and say that I am a citizen of the United States, more than eighteen years of age, and that all of the facts set forth in this affidavit, subject to the provisions and penalties of 18 U.S.C. 1001 pertaining to the filing of false, fictitious, or fraudulent statements with the United States, are true and correct according to the best of my knowledge, information and belief.


4. Owner's name and address (if not shown in Items 1-3 above). _____

5. That I am personally acquainted with the mining claim(s). The work and improvements were made by and at the expense of the owner(s) of said claim(s). Said contiguous group of claims, listed on this document, are situated in the

(optional) Mining District; La Paz County, Arizona.

Line No.	AMC NUMBER	CLAIM/SITE NAME	COUNTY RECORDER DATA (if available)	TWP	RNG	SEC
1	294582	Beehive # 16		3N	20W	14
2	294590	Beehive # 24		3N	20W	14
3						
4						
5						
6						

Form: MCF108
Revised July 2014
Page 1 of 2



RECEIVED
 2018 JUN - 7 P 2:11 P
 PHOENIX, ARIZONA
 BLM
 Date
 Stamp

7					
8					
9					
10					

6. That between the dates starting at 12 o'clock noon on September 1, 20 17 and ending at 12 o'clock noon on September 1, 20 18 at least \$ 5,000.00 dollars worth of work and improvements were done and performed upon said claim(s) or upon one or more of a contiguous group of claims for the benefit of all, wholly or partly outside of a contiguous group of claims for the benefit of all, not including the location work.

7. That the following persons were employed to perform the work and improvements described herein: Larry Schreiner - Ted Milstead

8. That the work and improvements performed were: Reclaimed old diggings 50ha. Plant was in operation 5 months. Rebuilt a washout on main Road. Hauled out 4 pickup loads of trash.

9. Dated: 6-5-18 Signature: Laurie Thornbury

SUBSCRIBED AND SWORN TO before me, a Notary Public, this 5 day of JUNE 2018

By: Laurie Thornbury
 Notary Public [Signature]
 My Commission Expires 02/02/20



Bureau of Land Management
 Arizona State Office
www.blm.gov/az

No. of Claims: 2 x \$10 = 20.00
 Check No.: 1321 Init. [Signature]
 Receipt No.: 4185273
 For BLM Use Only

Larry M. Schreiner
P.O. Box 1502
Quartzsite, Az
85346

PHOENIX AZ 852

05 JUN 2016 PM 8 L



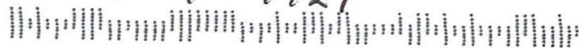
RECEIVED
BLM AZ STATE OFFICE

2016 JUN -7 P 2:46

PHOENIX, ARIZONA

Bureau of Land Management
ARIZONA, State Office
One North Central Ave. Suite 800
Phoenix, Az 85004-4427

850044427 0941



United States Department of the Interior
Bureau of Land Management
 DIV OF LANDS, MINRLS & ENERGY
 ONE N CENTRAL AVE
 PHOENIX, AZ 85004 -4427
 Phone: 602-417-9200

Receipt

No: 4185273

Transaction #: 4299867	
Date of Transaction: 06/08/2018	
CUSTOMER:	
LARRY SCHREINER PO BOX 1502 QUARTZSITE,AZ 85346-1502 US	

LINE #	QTY	DESCRIPTION	REMARKS	UNIT PRICE	TOTAL
1	1.00	LOCATABLE MINERALS / MINING CLAIMS-NOT NEW-UNADJUD,ONE AUTH NO. ONLY / MINING CLAIM MONEY RECEIVED CASES: AMC294582/\$20.00	WAIV (2) FOR 2019 AND POL FOR 2018	- n/a -	20.00
TOTAL:					\$20.00

PAYMENT INFORMATION			
1	AMOUNT:	20.00	POSTMARKED: N/A
	TYPE:	CHECK	RECEIVED: 06/08/2018
	CHECK NO:	1321	
	NAME:	SCHREINER, LARRY PO BOX 1502 QUARTZSITE AZ 85346-1502 US	

REMARKS

This receipt was generated by the automated BLM Collections and Billing System and is a paper representation of a portion of the official electronic record contained therein.

UNITED STATES
DEPARTMENT OF THE INTERIOR
BUREAU OF LAND MANAGEMENT
MAINTENANCE FEE WAIVER CERTIFICATION

52 [Handwritten initials]

339958
283912

FORM APPROVED
OMB NO. 1004-0114
Expires: October 31, 2016

SEE INSTRUCTIONS ON PAGE 2

294581 292067

- This small miner waiver is filed for the assessment year beginning on September 1, 2016 and ending on September 1, 2017.
- The undersigned and all related parties owned ten or fewer mining claims, mill, or tunnel sites located and maintained on Federal lands in the United States of America on September 1, 2017.
- The undersigned have performed the assessment work required by law for each mining claim listed prior to filing this waiver and understand that by filing this form, the undersigned must file an affidavit of assessment work with the Bureau of Land Management (BLM) by the December 30th following the filing of this waiver.
- The undersigned understand that if the assessment work obligation has not yet come due under 30 U.S.C. 28 (for those claims in their first assessment year only), a notice of intent to hold reciting this condition must be recorded by the December 30th following the filing of this waiver.
- The undersigned understand that mill and tunnel sites may also be listed on this waiver and be waived from payment of the maintenance fee, and that a notice of intent to hold for these sites is required to be filed with the BLM by the December 30th following the filing of this waiver.
- The undersigned understand and acknowledge that pursuant to 43 U.S.C. 1212 and 18 U.S.C. 1001, the filing or recording of a false, fictitious, or fraudulent document with the BLM may result in a fine of up to \$250,000, a prison term not to exceed five years, or both.
- The mining claims, mill or tunnel sites for which this waiver from payment of the maintenance fees is requested are:

CLAIM OR SITE NAME	BLM RECORDATION SERIAL NUMBER
1. Beehive # 7	AMC 339958
2. Beehive # 9	AMC 339959
3. Beehive # 10	AMC 283918
4. Beehive # 12	AMC 292067
5. Beehive # 13	AMC 292068
6. Beehive # 14	AMC 292069
7. Beehive # 20	AMC 294586
8. Beehive # 23	AMC 294589
9.	
10.	

The owner(s) (claimants) of the above mining claims and sites are:

Bruce Cornwell
(Owner's Name - Please Print)
3140 SAINT ROSE PKWY UNIT 1079
(Owner's Mailing Address)

[Signature]
(Owner's Signature)
HENDERSON NV 89052
(City) (State) (Zip Code)

(Owner's Name - Please Print)

(Owner's Mailing Address)

(Owner's Signature)

(City) (State) (Zip Code)

(Owner's Name - Please Print)

(Owner's Mailing Address)

AC 483
(City) (State) (Zip Code)

ENTERED SEP 01 2017

(Owner's Name - Please Print)

(Owner's Mailing Address)

[Signature]
(Owner's Signature)

(City) (State) (Zip Code)

(Continued on page 2)

Nw check
8ct

RECEIVED
 BLM ATRENTON OFFICE
 2017 JUN 26 P 3:01
 PHOENIX, ARIZONA

UNITED STATES
DEPARTMENT OF THE INTERIOR
BUREAU OF LAND MANAGEMENT
MAINTENANCE FEE WAIVER CERTIFICATION

52 *[Handwritten initials]*

339958
283912

FORM APPROVED
OMB NO. 1004-0114
Expires: October 31, 2016

SEE INSTRUCTIONS ON PAGE 2

294581 292067

- This small miner waiver is filed for the assessment year beginning on September 1, 2016 and ending on September 1, 2017.
- The undersigned and all related parties owned ten or fewer mining claims, mill, or tunnel sites located and maintained on Federal lands in the United States of America on September 1, 2017.
- The undersigned have performed the assessment work required by law for each mining claim listed prior to filing this waiver and understand that by filing this form, the undersigned must file an affidavit of assessment work with the Bureau of Land Management (BLM) by the December 30th following the filing of this waiver.
- The undersigned understand that if the assessment work obligation has not yet come due under 30 U.S.C. 28 (for those claims in their first assessment year only), a notice of intent to hold reciting this condition must be recorded by the December 30th following the filing of this waiver.
- The undersigned understand that mill and tunnel sites may also be listed on this waiver and be waived from payment of the maintenance fee, and that a notice of intent to hold for these sites is required to be filed with the BLM by the December 30th following the filing of this waiver.
- The undersigned understand and acknowledge that pursuant to 43 U.S.C. 1212 and 18 U.S.C. 1001, the filing or recording of a false, fictitious, or fraudulent document with the BLM may result in a fine of up to \$250,000, a prison term not to exceed five years, or both.
- The mining claims, mill or tunnel sites for which this waiver from payment of the maintenance fees is requested are:

CLAIM OR SITE NAME	BLM RECORDATION SERIAL NUMBER
1. Beehive # 7	AMC 339958
2. Beehive # 9	AMC 339959
3. Beehive # 10	AMC 283918
4. Beehive # 12	AMC 292067
5. Beehive # 13	AMC 292068
6. Beehive # 14	AMC 292069
7. Beehive # 20	AMC 294586
8. Beehive # 23	AMC 294589
9.	
10.	

The owner(s) (claimants) of the above mining claims and sites are:

Bruce Cornwell
(Owner's Name - Please Print)

3140 SAINT ROSE PKWY UNIT 1079
(Owner's Mailing Address)

[Handwritten Signature]
(Owner's Signature)

HENDERSON NV 89052
(City) (State) (Zip Code)

(Owner's Name - Please Print)

(Owner's Signature)

(Owner's Mailing Address)

(City) (State) (Zip Code)

(Owner's Name - Please Print)

(Owner's Signature)

(Owner's Mailing Address)

(City) (State) (Zip Code)

(Owner's Name - Please Print)

(Owner's Signature)

(Owner's Mailing Address)

(City) (State) (Zip Code)

AC 483
ENTERED SEP 01 2017
PB

PHOENIX, ARIZONA
2017 JUN 26 P 3:01
RECEIVED

NW check

UNITED STATES
DEPARTMENT OF THE INTERIOR
BUREAU OF LAND MANAGEMENT
MAINTENANCE FEE WAIVER CERTIFICATION

45

388018

388964

FORM APPROVED
OMB NO. 1004-0114
Expires: October 31, 2016

294581

SEE INSTRUCTIONS ON PAGE 2

1. This small miner waiver is filed for the assessment year beginning on September 1, 2016 and ending on September 1, 2017.
2. The undersigned and all related parties owned ten or fewer mining claims, mill, or tunnel sites located and maintained on Federal lands in the United States of America on September 1, 2017.
3. The undersigned have performed the assessment work required by law for each mining claim listed prior to filing this waiver and understand that by filing this form, the undersigned must file an affidavit of assessment work with the Bureau of Land Management (BLM) by the December 30th following the filing of this waiver.
4. The undersigned understand that if the assessment work obligation has not yet come due under 30 U.S.C. 28 (for those claims in their first assessment year only), a notice of intent to hold reciting this condition must be recorded by the December 30th following the filing of this waiver.
5. The undersigned understand that mill and tunnel sites may also be listed on this waiver and be waived from payment of the maintenance fee, and that a notice of intent to hold for these sites is required to be filed with the BLM by the December 30th following the filing of this waiver.
6. The undersigned understand and acknowledge that pursuant to 43 U.S.C. 1212 and 18 U.S.C. 1001, the filing or recording of a false, fictitious, or fraudulent document with the BLM may result in a fine of up to \$250,000, a prison term not to exceed five years, or both.
7. The mining claims, mill or tunnel sites for which this waiver from payment of the maintenance fees is requested are:

CLAIM OR SITE NAME	BLM RECORDATION SERIAL NUMBER
1. Gold Dust ✓	AMC 388018
2. Gold Dust	AMC 388964
3. Beehive # 16	AMC 294582
4. Beehive # 24	AMC 294590
5.	
6.	
7.	
8.	
9.	
10.	

RECEIVED
 2017 JUN 13 P 3:14
 MICHELE ANZILINA

The owner(s) (claimants) of the above mining claims and sites are:

NW check
 4-9 Larry Schreiner ✓
 (Owner's Name - Please Print)
 P.O. Box 1502
 (Owner's Mailing Address)

Larry m Schreiner
 (Owner's Signature)
 Quartzsite AZ 85346
 (City) (State) (Zip Code)

2-9 Ted Milstead ✓
 (Owner's Name - Please Print)
 P.O. Box 1502
 (Owner's Mailing Address)

T P Milstead
 (Owner's Signature)
 Quartzsite AZ 85346
 (City) (State) (Zip Code)

1-9 Kathryn Schreiner ✓
 (Owner's Name - Please Print)
 P.O. Box 1502
 (Owner's Mailing Address)

Kathryn Schreiner
 (Owner's Signature)
 Quartzsite AZ 85346
 (City) (State) (Zip Code)

AC 483
 ENTERED SEP 01 2017
 PB

(Owner's Name - Please Print) (Owner's Signature)
 (Owner's Mailing Address) (City) (State) (Zip Code)

NW check

UNITED STATES DEPARTMENT OF THE INTERIOR
BUREAU OF LAND MANAGEMENT

MC NATIONWIDE CLAIMANT LISTING
September 05, 2017

Cust	AZ	National
	CLAIMANT	Total
MILSTEAD TED P PO BOX 1502 QUARTZSITE, AZ 85346-1502	2	2
SCHREINER KATHRYN PO BOX 1502 QUARTZSITE, AZ 85346-1502	1	1
SCHREINER LARRY PO BOX 1502 QUARTZSITE, AZ 85346-1502	4	4

When Recorded Return Document:

Bruce Cornwall
3140 ST ROSE PKWY
NO. 1079
HENDERSON, NV. 89052

UPDATED

6/29/17 ram

339958

283912

292067

294581

Check here if this is a change of address.

Telephone: 808-217-2444

E-mail address: kowabruce2@gmail.com

AFFIDAVIT OF PERFORMANCE OF ANNUAL WORK

1. State of Arizona, County of La Paz ss:


2. I (Name) BRUCE CORNWELL

3. Reside at (Address) 3140 ST. ROSE PKWY

NO. 1079

City HENDERSON County CLARK

State NV Zip 89052



being duly sworn, depose and say that I am a citizen of the United States, more than eighteen years of age, and that all of the facts set forth in this affidavit, subject to the provisions and penalties of 18 U.S.C. 1001 pertaining to the filing of false, fictitious, or fraudulent statements with the United States, are true and correct according to the best of my knowledge, information and belief.

4. Owner's name and address (If not shown in Items 1-3 above).


5. That I am personally acquainted with the mining claim(s). The work and improvements were made by and at the expense of the owner(s) of said claim(s). Said contiguous group of claims, listed on this document, are situated in the

Gila Salt River Basin (optional) Mining District; La Paz County, Arizona.

Line No.	AMC NUMBER	CLAIM/SITE NAME	COUNTY RECORDER DATA (if available)	TWP	RNG	SEC
1	339958	Beehive # 7		3N	20W	15
2	339959	Beehive # 9		3N	20W	15
3	283918	Beehive # 10		3N	20W	15
4	292067	Beehive # 12		3N	20W	14
5	292068	Beehive # 13		3N	20W	15
6	292069	Beehive # 14		3N	20W	15

Form: MCF108
Revised July 2014
Page 1 of 2

ENTERED
JUN 29 2017
BY: ram



7	294586	Beehive # 20		3N	20w	15
8	294589	Beehive # 23		3N	20w	14
9						
10						

6. That between the dates starting at 12 o'clock noon on September 1, 20 16 and ending at 12 o'clock noon on September 1, 20 17 at least \$ 2000.00 dollars worth of work and improvements were done and performed upon said claim(s) or upon one or more of a contiguous group of claims for the benefit of all, wholly or partly outside of a contiguous group of claims for the benefit of all, not including the location work.

7. That the following persons were employed to perform the work and improvements described herein: Larry Schreiner - Ted Milstead

8. That the work and improvements performed were: improved Roads destroyed by flash floods, 200 hours drywashing Removed Pickup load of scrap metal old buckets etc.

9. Dated: 6-23-17 Signature: [Signature]

SUBSCRIBED AND SWORN TO before me, a Notary Public, this 23 day of JUNE 20 17


By: Bruce Cornwell

Notary Public [Signature]

My Commission Expires 7/11/2019

Bureau of Land Management
Arizona State Office
www.blm.gov/az

No. of Claims: 8 x \$10 = 80
 Check No.: 2005 Init. [Signature]
 Receipt No.: 3073306
 For BLM Use Only



BRUCE CARWELL
3140 ST. ROSA HWY #1029
HENDERSON, NV 89052




UNITED STATES
DEPARTMENT OF THE INTERIOR
Bureau of Land Management
Arizona State Office
1 North Central Avenue, Suite 800
Phoenix, Arizona 85004

M

PHOENIX, ARIZONA

2017 JUN 26 P 3:01
RECEIVED
BLM

1500 7264484003B



United States Department of the Interior
Bureau of Land Management
 DIV OF LANDS, MINRLS & ENERGY
 ONE N CENTRAL AVE
 PHOENIX, AZ 85004 -4427
 Phone: 602-417-9200

Receipt

No: 3873306

Transaction #: 3982308	
Date of Transaction: 06/27/2017	
CUSTOMER:	
BRUCE H CORNWELL 3140 ST ROSE PKWY UNIT 1079 HENDERSON,NV 89052 US	

LINE #	QTY	DESCRIPTION	REMARKS	UNIT PRICE	TOTAL
1	1.00	LOCATABLE MINERALS / MINING CLAIMS- NOT NEW-UNADJUD,ONE AUTH NO. ONLY / MINING CLAIM MONEY RECEIVED CASES: AMC339958/\$80.00	POL 2017/8 WAV	- n/a -	80.00
TOTAL:					\$80.00

PAYMENT INFORMATION					
1	AMOUNT:	80.00	POSTMARKED:	06/23/2017	
	TYPE:	CHECK	RECEIVED:	06/26/2017	
	CHECK NO:	2005			
	NAME:	CORNWELL, BRUCE H 3140 ST ROSE PKWY UNIT 1079 HENDERSON NV 89052 US			

REMARKS

This receipt was generated by the automated BLM Collections and Billing System and is a paper representation of a portion of the official electronic record contained therein.


When Recorded Return Document: Larry Schreiner
P.O. Box 1502
Quartzsite AZ 85346

388018
 388964
 294581

Check here if this is a change of address.
 Telephone: 360 388 7593
 E-mail address: buggieman55@aol.com

AFFIDAVIT OF PERFORMANCE OF ANNUAL WORK

1. State of Arizona, County of La Paz ss:
 2. I (Name) Larry Schreiner
 3. Reside at (Address) 185 N. Central Blvd
 City Quartzsite County La Paz



State AZ Zip 85346 being duly sworn, depose and say that I am a citizen of the United States, more than eighteen years of age, and that all of the facts set forth in this affidavit, subject to the provisions and penalties of 18 U.S.C. 1001 pertaining to the filing of false, fictitious, or fraudulent statements with the United States, are true and correct according to the best of my knowledge, information and belief.

4. Owner's name and address (if not shown in Items 1-3 above) _____

5. That I am personally acquainted with the mining claim(s). The work and improvements were made by and at the expense of the owner(s) of said claim(s). Said contiguous group of claims, listed on this document, are situated in the

Gila Salt River Basin (optional) Mining District; La Paz County, Arizona.

Line No.	AMC NUMBER	CLAIM/SITE NAME	COUNTY RECORDER DATA (if available)	TWP	RNG	SEC
1	388018	Gold Dust		3N	19W	013
2	388964	Gold Dust #1		3N	19W	013
3	294582	Beehive # 16		3N	20W	014
4	294590	Beehive # 24		3N	20W	015
5						
6						

Form: MCF108
 Revised July 2014
 Page 1 of 2

ENTERED
 JUN 15 2017
 BY: Rom

BLM
Date
Stamp

2017 JUN 13 P 3:13

7						
8						
9						
10						

6. That between the dates starting at 12 o'clock noon on September 1, 20 16 and ending at 12 o'clock noon on September 1, 20 17 at least \$ 1500.00 dollars worth of work and improvements were done and performed upon said claim(s) or upon one or more of a contiguous group of claims for the benefit of all, wholly or partly outside of a contiguous group of claims for the benefit of all, not including the location work.

7. That the following persons were employed to perform the work and improvements described herein: Larry Schreiner - Ted Milstead

8. That the work and improvements performed were: 350 hours Drywashing reclamation work on old diggings Road Repair due to flash floods.


9. Dated: 6-9-17 Signature: Larry M Schreiner

SUBSCRIBED AND SWORN TO before me, a Notary Public, this 9 day of JUNE 20 17

By: LARRY M SCHREINER

Notary Public Laurie Thornbury

My Commission Expires 02/02/20



Bureau of Land Management
Arizona State Office
www.blm.gov/az


No. of Claims: 4 x \$10 = 40
 Check No.: 1207 Init. JMC
 Receipt No.: 3062138
 For BLM Use Only

Form: MCF108
Revised July 2014
Page 2 of 2

Larry Schreiner
P.O. Box 1502
Quartzsite, AZ
85346-1502

PHOENIX AZ 852

22 JUN 2017 PM 3 L



Bureau of Land Management
One N. Central Ave.
Phoenix, AZ 85004-2203

RECEIVED
2017 JUN 13 P 3:13
PHOENIX ARIZONA

85004-442700



**United States Department of the Interior
Bureau of Land Management
DIV OF LANDS, MINRLS & ENERGY
ONE N CENTRAL AVE
PHOENIX, AZ 85004 -4427
Phone: 602-417-9200**

Receipt

No: 3862138

Transaction #: 3971012	
Date of Transaction: 06/14/2017	
CUSTOMER:	
LARRY SCHREINER PO BOX 1502 QUARTZSITE, AZ 85346-1502 US	

LINE #	QTY	DESCRIPTION	REMARKS	UNIT PRICE	TOTAL
1	1.00	LOCATABLE MINERALS / MINING CLAIMS- NOT NEW-UNADJUD, ONE AUTH NO. ONLY / MINING CLAIM MONEY RECEIVED CASES: AMC388018/\$40.00	POL 2017/4 WAV	- n/a -	40.00
TOTAL:					\$40.00

PAYMENT INFORMATION			
1	AMOUNT:	40.00	POSTMARKED: 06/12/2017
	TYPE:	CHECK	RECEIVED: 06/13/2017
	CHECK NO:	1287	
	NAME:	SCHREINER, LARRY M PO BOX 1502 QUARTZSITE AZ 85346-1502 US	

REMARKS

This receipt was generated by the automated BLM Collections and Billing System and is a paper representation of a portion of the official electronic record contained therein.

UNITED STATES
DEPARTMENT OF THE INTERIOR
BUREAU OF LAND MANAGEMENT
MAINTENANCE FEE WAIVER CERTIFICATION

135

283912 292067
294581
339958

FORM APPROVED
OMB NO. 1004-0114
Expires: October 31, 2016

SEE INSTRUCTIONS ON PAGE 2

- This small miner waiver is filed for the assessment year beginning on September 1, ~~2015~~²⁰¹⁶ and ending on September 1, ~~2016~~²⁰¹⁷.
- The undersigned and all related parties owned ten or fewer mining claims, mill, or tunnel sites located and maintained on Federal lands in the United States of America on September 1, 2016.
- The undersigned have performed the assessment work required by law for each mining claim listed prior to filing this waiver and understand that by filing this form, the undersigned must file an affidavit of assessment work with the Bureau of Land Management (BLM) by the December 30th following the filing of this waiver.
- The undersigned understand that if the assessment work obligation has not yet come due under 30 U.S.C. 28 (for those claims in their first assessment year only), a notice of intent to hold reciting this condition must be recorded by the December 30th following the filing of this waiver.
- The undersigned understand that mill and tunnel sites may also be listed on this waiver and be waived from payment of the maintenance fee, and that a notice of intent to hold for these sites is required to be filed with the BLM by the December 30th following the filing of this waiver.
- The undersigned understand and acknowledge that pursuant to 43 U.S.C. 1212 and 18 U.S.C. 1001, the filing or recording of a false, fictitious, or fraudulent document with the BLM may result in a fine of up to \$250,000, a prison term not to exceed five years, or both.
- The mining claims, mill or tunnel sites for which this waiver from payment of the maintenance fees is requested are:

CLAIM OR SITE NAME	BLM RECORDATION SERIAL NUMBER
1. Beehive # 12	AMC 292067
2. Beehive # 23	AMC 294589
3. Beehive # 7	AMC 339958
4. Beehive # 9	AMC 339959
5. Beehive # 10	AMC 283918
6. Beehive # 13	AMC 292068
7. Beehive # 14	AMC 292069
8. Beehive # 20	AMC 294586
9.	
10.	

The owner(s) (claimants) of the above mining claims and sites are:

Bruce Coenwell
 (Owner's Name - Please Print)
 78-1095 Bishop Rd,
 (Owner's Mailing Address)

[Signature]
 (Owner's Signature)
 Holoaloa Hawaii 96725
 (City) (State) (Zip Code)

(Owner's Name - Please Print)
 (Owner's Mailing Address)

(Owner's Signature)
 (City) (State) (Zip Code)

(Owner's Name - Please Print)
 (Owner's Mailing Address)

(Owner's Signature)
 (City) (State) (Zip Code)

(Owner's Name - Please Print)
 (Owner's Mailing Address)

(Owner's Signature)
 (City) (State) (Zip Code)

(Continued on page 2)

ENTERED
 483
 AUG 31 2016
 BY: *[Signature]*

PHOENIX, ARIZONA
 2016 JUN 29 2:11 PM
 RECEIVED

NWV
cm

UNITED STATES
DEPARTMENT OF THE INTERIOR
BUREAU OF LAND MANAGEMENT

64

294581

MAINTENANCE FEE WAIVER CERTIFICATION

ADD

FORM APPROVED
OMB NO. 1004-0114
Expires: October 31, 2016

SEE INSTRUCTIONS ON PAGE 2

- This small miner waiver is filed for the assessment year beginning on September 1, ~~2015~~²⁰¹⁶ and ending on September 1, ~~2016~~²⁰¹⁷.
- The undersigned and all related parties owned ten or fewer mining claims, mill, or tunnel sites located and maintained on Federal lands in the United States of America on September 1, 2016.
- The undersigned have performed the assessment work required by law for each mining claim listed prior to filing this waiver and understand that by filing this form, the undersigned must file an affidavit of assessment work with the Bureau of Land Management (BLM) by the December 30th following the filing of this waiver.
- The undersigned understand that if the assessment work obligation has not yet come due under 30 U.S.C. 28 (for those claims in their first assessment year only), a notice of intent to hold reciting this condition must be recorded by the December 30th following the filing of this waiver.
- The undersigned understand that mill and tunnel sites may also be listed on this waiver and be waived from payment of the maintenance fee, and that a notice of intent to hold for these sites is required to be filed with the BLM by the December 30th following the filing of this waiver.
- The undersigned understand and acknowledge that pursuant to 43 U.S.C. 1212 and 18 U.S.C. 1001, the filing or recording of a false, fictitious, or fraudulent document with the BLM may result in a fine of up to \$250,000, a prison term not to exceed five years, or both.
- The mining claims, mill or tunnel sites for which this waiver from payment of the maintenance fees is requested are:

CLAIM OR SITE NAME	BLM RECORDATION SERIAL NUMBER
1. Beehive # 16	AmC 294582
2. Beehive # 24	AmC 294590
3.	
4.	
5.	
6.	
7.	
8.	
9.	
10.	

The owner(s) (claimants) of the above mining claims and sites are:

Larry Schreiner
(Owner's Name - Please Print)
P.O. Box 1502
(Owner's Mailing Address)

Larry m Schreiner
(Owner's Signature)
Quartzsite AZ 85346
(City) (State) (Zip Code)

(Owner's Name - Please Print)

(Owner's Mailing Address)

(Owner's Signature)

(City) (State) (Zip Code)

(Owner's Name - Please Print)

(Owner's Mailing Address)

(Owner's Signature)

(City) (State) (Zip Code)

(Owner's Name - Please Print)

(Owner's Mailing Address)

(Owner's Signature)

(City) (State) (Zip Code)

(Continued on page 2)

ENTERED
483
AUG 30 2016
BY: MAC

PHOENIX, ARIZONA
2016 JUN 23 PM 3:46
RECEIVED
BLM STATE OFFICE

NW
kr

When Recorded Return Document No:

Bruce Cornwell
78-1095 Bishop Rd.
Holualoa, Hawaii
46725

283912 292067

294581
339958

Check here if this is a change of address.

Telephone: 808-377-4160

E-mail address: Kona-Bruce@Hotmail.Com

AFFIDAVIT OF PERFORMANCE OF ANNUAL WORK

1. State of Arizona, County of La Paz ss:


2. I (Name) Bruce H. Cornwell

3. Reside at (Address) 78-1095 Bishop Rd.

City Holualoa County Hawaii

State Hawaii Zip 96725 being duly sworn, depose and say that I am a citizen of the United States, more than eighteen years of age, and that all of the facts set forth in this affidavit, subject to the provisions and penalties of 18 U.S.C. 1001 pertaining to the filing of false, fictitious, or fraudulent statements with the United States, are true and correct according to the best of my knowledge, information and belief.

4. Owner's name and address (if not shown in items 1-3 above) _____



5. That I am personally acquainted with the mining claim(s). The work and improvements were made by and at the expense of the owner(s) of said claim(s). Said contiguous group of claims, listed on this document, are situated in the

Gila Salt River (optional) Mining District; La Paz County, Arizona.

Line No.	AMC NUMBER	CLAIM/SITE NAME	COUNTY RECORDER DATA (if available)	TWP	RNG	SEC
1	²⁹²⁰⁶⁷ 290267	Beehive # 12		3N	20W	14
2	294589	Beehive # 23		3N	20W	14
3	339958	Beehive # 7		3N	20W	15
4	339959	Beehive # 9		3N	20W	15
5	292068	Beehive # 13		3N	20W	15
6	283918	Beehive # 10		3N	20W	15

Form: MCF108
Revised July 2014
Page 1 of 2

ENTERED
AUG 02 2016
BY: Ram

RECEIVED

2016 JUL 29 P 2:44
PHOENIX, ARIZONA

BLM
Date
Stamp

7	292069	Beehive #14		3N	20W	15
8	294586	Beehive #20		3N	20W	15
9						
10						

6. That between the dates starting at 12 o'clock noon on September 1, 20 15 and ending at 12 o'clock noon on September 1, 20 16 at least \$ 1000.00 dollars worth of work and improvements were done and performed upon said claim(s) or upon one or more of a contiguous group of claims for the benefit of all, wholly or partly outside of a contiguous group of claims for the benefit of all, not including the location work.

7. That the following persons were employed to perform the work and improvements described herein: Bruce Coenwell, Ted Milstead, Larry Schreiner

8. That the work and improvements performed were: Trash removal 2-Stoves 1 Feig, Road Repair approximate 80 hours Drywashing some Reclaim work

9. Dated: 7-19-16 Signature: [Signature]

SUBSCRIBED AND SWORN TO before me, a Notary Public, this 19 day of July 20 16

By: Jill Settmann

Notary Public Jill Settmann

My Commission Expires 6-5-20

Bureau of Land Management
Arizona State Office
www.blm.gov/az

No. of Claims: 8 x \$10 = \$80.00
Check No.: 7032 Init. [Signature]
Receipt No.: 3618313
For BLM Use Only

NOTARY PUBLIC CERTIFICATION

Jill Settmann Third Judicial Circuit
Doc. Description: Affidavit of Performance of Annual work

Form: MCF108
Revised July 2014
Page 2 of 2

No. of Pages: 2 Date of Doc: 7-19-16

Jill Settmann
Notary Signature Date

DEPARTMENT OF THE INTERIOR
BUREAU OF LAND MANAGEMENT
MINING CLAIMS

MC Customer Information - With Serial No. and Claim Name
ACTIVE CLAIMS

Admin State: AZ

Geo State: AZ

CORNWELL BRUCE
78-1095 BISHOP RD
HOLUALOA, HI 96725-8715

CUSTOMER ID: 2394824

<u>Serial No.</u>	<u>Claim Name/Number</u>	<u>Lead Serial No.</u>	<u>Disposition</u>
AMC283918	BEEHIVE #10	AMC283912	ACTIVE
AMC292067	BEEHIVE #12	AMC292067	ACTIVE
AMC292068	BEEHIVE #13	AMC292067	ACTIVE
AMC292069	BEEHIVE #14	AMC292067	ACTIVE
AMC294586	BEEHIVE #20	AMC294581	ACTIVE
AMC294589	BEEHIVE #23	AMC294581	ACTIVE
AMC339958	BEEHIVE #7	AMC339958	ACTIVE
AMC339959	BEEHIVE #9	AMC339958	ACTIVE

Number of ACTIVE cases: 8

Bruce H. Cornwell
78-1095 Bishop Rd.
Holualoa, HI 96725-8715

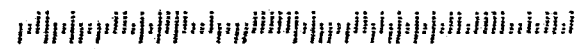
HONOLULU
HI 968
26 JUL '16
PM 2 1



RECEIVED
BLM ARIZONA
2016 JUL 29 P 2:43
PHOENIX, ARIZONA

BLM ARIZONA
1 N. CENTRAL AVE.
P.O. Box 555
PHOENIX, AZ 85004-555

85004-442700



United States Department of the Interior
Bureau of Land Management
 DIV OF LANDS, MINRLS & ENERGY
 ONE N CENTRAL AVE
 PHOENIX, AZ 85004 -4427
 Phone: 602-417-9200

Receipt

No: 3618313

Transaction #: 3721939	
Date of Transaction: 08/01/2016	
CUSTOMER:	
BRUCE CORNWELL 78-1095 BISHOP RD HOLUALOA, HI 96725-8715 US	

LINE #	QTY	DESCRIPTION	REMARKS	UNIT PRICE	TOTAL
1	1.00	LOCATABLE MINERALS / MINING CLAIMS-NOT NEW-UNADJUD, ONE AUTH NO. ONLY / MINING CLAIM MONEY RECEIVED CASES: AMC292067/\$80.00	WAIVER 2017 - 8 / POL 2016 - 8	- n/a -	80.00
TOTAL:					\$80.00

PAYMENT INFORMATION			
1	AMOUNT:	80.00	POSTMARKED: 07/26/2016
	TYPE:	CHECK	RECEIVED: 07/29/2016
	CHECK NO:	7232	
	NAME:	CORNWELL, BRUCE H 78-1095 BISHOP RD HOLUALOA HI 96725-8715 US	

REMARKS

This receipt was generated by the automated BLM Collections and Billing System and is a paper representation of a portion of the official electronic record contained therein.

When Recorded Return Document to:

Larry Schreiner
P.O. Box 1502
Quartzsite Az.
85346

294581
388018
388964

Check here if this is a change of address.

Telephone: 360 388 7593

E-mail address: buggieman55@aol.com

AFFIDAVIT OF PERFORMANCE OF ANNUAL WORK

1. State of Arizona, County of La Paz ss:

2. I (Name) Larry Schreiner

3. Reside at (Address) 185 N. Central Blvd
space 40

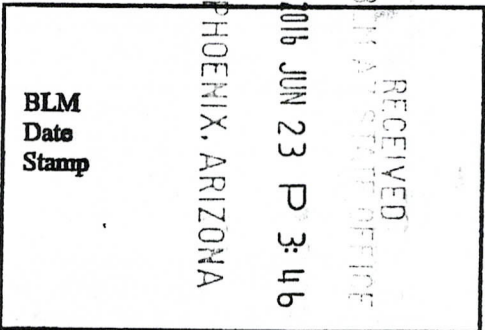
City Quartzsite County La Paz
AZ

State ~~AZ~~ Zip 85346 being duly sworn, depose and say that I am a citizen of the United States, more than eighteen years of age, and that all of the facts set forth in this affidavit, subject to the provisions and penalties of 18 U.S.C. 1001 pertaining to the filing of false, fictitious, or fraudulent statements with the United States, are true and correct according to the best of my knowledge, information and belief.

4. Owner's name and address (if not shown in items 1-3 above). _____

5. That I am personally acquainted with the mining claim(s). The work and improvements were made by and at the expense of the owner(s) of said claim(s). Said contiguous group of claims, listed on this document, are situated in the

(optional) Mining District; _____ County, Arizona.



Line No.	AMC NUMBER	CLAIM/SITE NAME	COUNTY RECORDER DATA (if available)	TWP	RNG	SEC
1	294582	Beehive # 16		3N	20W	14
2	294590	Beehive # 24		3N	20W	14
3						
4						
5						
6						

Form: MCF108
Revised July 2014
Page 1 of 2

ENTERED
JUN 27 2016
BY: RAM

RECEIVED
 BLM ARIZONA
 2016 JUN 23 P 3 46
 PHOENIX, ARIZONA
 BLM
 Date
 Stamp

7					
8					
9					
10					

6. That between the dates starting at 12 o'clock noon on September 1, 20 15 and ending at 12 o'clock noon on September 1, 20 16 at least \$ 800.00 dollars worth of work and improvements were done and performed upon said claim(s) or upon one or more of a contiguous group of claims for the benefit of all, wholly or partly outside of a contiguous group of claims for the benefit of all, not including the location work.

7. That the following persons were employed to perform the work and improvements described herein: Larry Schreiner

8. That the work and improvements performed were: Reclamation work Drywash approximate 250 hours. Rebuilt ACCESS ROAD Remarked CORNER markers

9. Dated: 6-20-16 Signature: Larry Schreiner

SUBSCRIBED AND SWORN TO before me, a Notary Public, this 20 day of JUNE 2016

By: Laurie Thornbury
 Notary Public Laurie Thornbury
 My Commission Expires 02/02/20



Bureau of Land Management
 Arizona State Office
www.blm.gov/az

No. of Claims: 2 x \$10 = \$20.00
 Check No.: 1256 Init. ASL
 Receipt No.: 3591961
 For BLM Use Only

When Recorded Return Document to:

Larry Schreiner
P.O. Box 1502
Quartzsite, AZ
85346

Check here if this is a change of address.

Telephone: 360 388 7593

E-mail address: buggieman55@aol.com

AFFIDAVIT OF PERFORMANCE OF ANNUAL WORK

1. State of Arizona, County of La Paz ss:

2. I (Name) Larry Schreiner

3. Reside at (Address) 185 N. Central Blvd
Space 40

City Quartzsite County La Paz

RECEIVED
BLM STATE OFFICE
2016 JUN 23 P 3:46
PHOENIX, ARIZONA
BLM
Date
Stamp

State AZ Zip 85346 being duly sworn, depose and say that I am a citizen of the United States, more than eighteen years of age, and that all of the facts set forth in this affidavit, subject to the provisions and penalties of 18 U.S.C. 1001 pertaining to the filing of false, fictitious, or fraudulent statements with the United States, are true and correct according to the best of my knowledge, information and belief.

4. Owner's name and address (if not shown in items 1-3 above). _____

5. That I am personally acquainted with the mining claim(s). The work and improvements were made by and at the expense of the owner(s) of said claim(s). Said contiguous group of claims, listed on this document, are situated in the

Gila Salt River Basin (Optional) Mining District; La Paz County, Arizona.

Line No.	AMC NUMBER	CLAIM/SITE NAME	COUNTY RECORDER DATA (if available)	TWP	RNG	SEC
1	388018	GoldDust		3N	19W	13
2	388964	Gold Dust # 1		3N	19W	13
3						
4						
5						
6						

BLM
Date
Stamp

RECEIVED
BLM ARIZONA STATE OFFICE
PHOENIX, ARIZONA
2016 JUN 23
3:46

7					
8					
9					
10					

6. That between the dates starting at 12 o'clock noon on September 1, 20 15 and ending at 12 o'clock noon on September 1, 20 16 at least \$ 1000.00 dollars worth of work and improvements were done and performed upon said claim(s) or upon one or more of a contiguous group of claims for the benefit of all, wholly or partly outside of a contiguous group of claims for the benefit of all, not including the location work.

7. That the following persons were employed to perform the work and improvements described herein: LARRY Schreiner - Ted Milstead

8. That the work and improvements performed were: Rebut Road washout 300 hours Degwashing dug 6 Test holes Reclaimed old worked out areas.

9. Dated: 6-20-16 Signature: Larry M Schreiner

SUBSCRIBED AND SWORN TO before me, a Notary Public, this 20 day of JUNE, 20 2016

By: Laurie Thornbury
Notary Public Laurie Thornbury
My Commission Expires 02/02/20



Bureau of Land Management
Arizona State Office
www.blm.gov/az

No. of Claims: 2 x \$10 = \$20.00
Check No.: 1256 Init. HT
Receipt No.: 3591961
For BLM Use Only

Larry Schreiner
P.O. Box 1502
Quartzsite Az
85346

PHOENIX, AZ

21 JUN 2018 PM



State office of BLM
1 N. Central Ave
Box 555
Phoenix Az 85004-555


85004-442700



Larry Schreiner
P.O. Box 1502
Quartzsite Az
85346

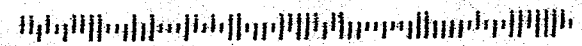
PHOENIX, AZ

21 JUN 2016 PM 9



State office of BLM
1 N. Central Ave
Box 555
Phoenix Az 85004-555

85004-442700



United States Department of the Interior
Bureau of Land Management
 DIV OF LANDS, MINRLS & ENERGY
 ONE N CENTRAL AVE
 PHOENIX, AZ 85004 -4427
 Phone: 602-417-9200

Receipt

No: 3591961

Transaction #: 3695156	
Date of Transaction: 06/24/2016	
CUSTOMER:	
LARRY SCHREINER PO BOX 1502 QUARTZSITE, AZ 85346-1502 US	

LINE #	QTY	DESCRIPTION	REMARKS	UNIT PRICE	TOTAL
1	1.00	LOCATABLE MINERALS / MINING CLAIMS- NOT NEW-UNADJUD, ONE AUTH NO. ONLY / MINING CLAIM MONEY RECEIVED CASES: AMC294582/\$40.00	WAIVER-4 2017 / POL-4 2016	- n/a -	40.00
TOTAL:					\$40.00

PAYMENT INFORMATION			
1	AMOUNT:	40.00	POSTMARKED: 06/21/2016
	TYPE:	CHECK	RECEIVED: 06/23/2016
	CHECK NO:	1256	
	NAME:	SCHREINER, LARRY M PO BOX 1502 QUARTZSITE AZ 85346-1502 US	

REMARKS

This receipt was generated by the automated BLM Collections and Billing System and is a paper representation of a portion of the official electronic record contained therein.

UNITED STATES
DEPARTMENT OF THE INTERIOR
BUREAU OF LAND MANAGEMENT 4/4
MAINTENANCE FEE WAIVER CERTIFICATION

292067
294581
283912
FORM APPROVED
OMB NO. 1004-0114
Expires: October 31, 2016

SEE INSTRUCTIONS ON PAGE 2

1. This small miner waiver is filed for the assessment year beginning on September 1, 2015 and ending on September 1, 2016
2. The undersigned and all related parties owned ten or fewer mining claims, mill, or tunnel sites located and maintained on Federal lands in the United States of America on September 1, 2015
3. The undersigned have performed the assessment work required by law for each mining claim listed prior to filing this waiver and understand that by filing this form, the undersigned must file an affidavit of assessment work with the Bureau of Land Management (BLM) by the December 30th following the filing of this waiver.
4. The undersigned understand that if the assessment work obligation has not yet come due under 30 U.S.C. 28 (for those claims in their first assessment year only), a notice of intent to hold reciting this condition must be recorded by the December 30th following the filing of this waiver.
5. The undersigned understand that mill and tunnel sites may also be listed on this waiver and be waived from payment of the maintenance fee, and that a notice of intent to hold for these sites is required to be filed with the BLM by the December 30th following the filing of this waiver.
6. The undersigned understand and acknowledge that pursuant to 43 U.S.C. 1212 and 18 U.S.C. 1001, the filing or recording of a false, fictitious, or fraudulent document with the BLM may result in a fine of up to \$250,000, a prison term not to exceed five years, or both.
7. The mining claims, mill or tunnel sites for which this waiver from payment of the maintenance fees is requested are:

CLAIM OR SITE NAME	X	BLM RECORDATION SERIAL NUMBER
1. #12 BEEHIVE	x	292067 AMC ✓
2. #16 BEEHIVE	x	294582 AMC
3. #23 BEEHIVE	x	294589 AMC
4. #24 BEEHIVE	x	294590 AMC
5. #7 BEEHIVE	x	339958 AMC
6. #9 BEEHIVE	x	339959 AMC
7. #13 BEEHIVE	x	292068 AMC
8. #10 BEEHIVE	x	283918 AMC
9. #14 BEEHIVE	x	292069 AMC
10. #20 BEEHIVE	x	294586 AMC

The owner(s) (claimants) of the above mining claims and sites are:

JANE LITTLE
(Owner's Name - Please Print)
217 SKYLINE DRIVE
(Owner's Mailing Address)

Jane Little
(Owner's Signature)
HOMER ALASKA 99603
(City) (State) (Zip Code)

(Owner's Name - Please Print)

(Owner's Mailing Address)

(Owner's Signature)

(City) (State) (Zip Code)

(Owner's Name - Please Print)

(Owner's Mailing Address)

(Owner's Signature)

(City) (State) (Zip Code)

(Owner's Name - Please Print)

(Owner's Mailing Address)

(Owner's Signature)

(City) (State) (Zip Code)

(Continued on page 2)

ENTERED
SEP 10 2015
BY: RE

RECEIVED
BLM STATE OFFICE
PHOENIX, ARIZONA
2015 AUG 21 P 3:26

NW - R2 9/9/15

(Owner's Name - Please Print)

(Owner's Signature)

(Owner's Mailing Address)

(City)

(State)

(Zip Code)

(Owner's Name - Please Print)

(Owner's Signature)

(Owner's Mailing Address)

(City)

(State)

(Zip Code)

(Owner's Name - Please Print)

(Owner's Signature)

(Owner's Mailing Address)

(City)

(State)

(Zip Code)

(Owner's Name - Please Print)

(Owner's Signature)

(Owner's Mailing Address)

(City)

(State)

(Zip Code)

18 U.S.C. 1001 and 43 U.S.C. 1212 make it a crime for any person knowingly and willfully to make to any department or agency of the United States any false, fictitious or fraudulent statements or representations as to any matter within its jurisdiction.

INSTRUCTIONS

1. This certification is made under the provisions of 43 U.S.C. § 1744 and 30 U.S.C. §28-28k and the regulations thereunder (43 CFR Part 3830).
2. The claimant(s) must fill in the dates in paragraph 1 for the beginning and ending of the assessment year for which this waiver is sought.
3. The claimant(s) must fill in the date in paragraph 2 for the beginning of the assessment year for which this waiver is sought.
4. All claim and site names and BLM serial numbers must be listed for the mining claims, mill sites, and tunnel sites for which the waiver is sought.
5. All owners of the mining claims, mill sites, and tunnel sites and their addresses must be given.
6. This waiver form must be signed by all the claimants or their designated agent, in original form. If an agent is designated, a notarized designation of agent, signed by all of the claimants with proper address given, must be submitted with this waiver.
7. This form must be filed no later than September 1st for the upcoming assessment year in the BLM State Office where the mining claims or sites are recorded, or the waiver cannot be granted by the BLM. (Example: To obtain a waiver for the assessment year 2012, which begins on September 1, 2011, you must qualify for and file for a waiver no later than September 1, 2011, in the proper BLM State Office.)
8. For all mining claims which require assessment work, you must record an affidavit of labor on or before the December 30th immediately following the filing of this waiver. For all other mining claims or sites waived, you must record a notice of intent to hold on or before the December 30th immediately following the filing of this waiver.
9. Mill and tunnel sites may also be listed on this waiver and be waived from payment of the maintenance fee. A notice of intent to hold for these sites is required to be filed by the December 30th following the filing of this waiver.

RECEIVED
 BLM AZ STATE OFFICE
 2015 AUG 21 P 3:28
 PHOENIX, ARIZONA

FOR OFFICIAL USE ONLY

AFFIDAVIT OF ANNUAL ASSESSMENT WORK

WHEN RECORDED, MAIL DOCUMENT TO:

NAME: Jane Little
ADDRESS: 217 Skyline Drive
CITY, STATE, ZIP: Nome, Alaska
99603

2015-02704
Page 1 of 3
Requested By: Jane Little
SHELLY D BAKER, RECORDER
OFFICIAL RECORDS OF LA PAZ COUNTY, AZ
08-17-2015 03:04 PM Recording Fee \$15.00

FOR COUNTY RECORDER'S USE

No. of Claims 10
x \$10/claim
Total due BLM \$ 100

TO ALL WHOM IT MAY CONCERN:

1. The undersigned certifies that at least \$100 per claim was expended for development, labor and improvements, or equivalent value added, as the annual assessment work for the assessment year ending September 1, 2015 for the following contiguous unpatented mining claim(s), located in the County of LAPAZ, in the State of ARIZONA.

BLM Serial No.	Name of Claim	Tp	Rg	Sec	Mer	County Recordation Book and Page No.	Date
292067	BEEHIVE #12	3N	20W	14		89-001	1-3/89
294582	BEEHIVE #16	3N	20W	14		89-1330	3-27-89
294589	BEEHIVE #23	3N	20W	14		89-01392	3/28-89
294590	BEEHIVE #24	3N	20W	14		89-01391	3/28/89
339958	BEEHIVE #7	3N	20W	15		88-02041	3-29-88
339959	BEEHIVE #9	3N	20W	15		88-02385	4-18-88
283918	BEEHIVE #10	3N	20W	15		88-02386	4-18-88
292068	BEEHIVE #13	3N	20W	15		89-00006	1-3-89
292069	BEEHIVE #14	3N	20W	15		89-00047	1-4-89
294586	BEEHIVE #20	3N	20W	15		89-01334	3/27/89

(Continued on page 2)

Return

RECEIPT # 3375017

PHOENIX, ARIZONA
2015 AUG 21 P 3:26
BLM RECEIVED OFFICE

2. Type of labor and improvements (specify what was done and give the total value for that labor and improvement to show at least \$100 for each claim). If a geological, geochemical, or geophysical survey was performed, as per 30 U.S.C. 28-1, reference the title of the report of survey, give cost and date of the survey and report, and indicate it was filed with the County Recorder:

Description of Work Performed	Value	Date Work Was Performed
IMPROVED ROADS	\$ 200	YEAR
MAINTAIN TRAILS	\$ 100	
CLEAN UP TRASH	\$ 200	AYK LONG
EXTEND CUTS & FILL HOLES	\$ 500	
MAINTAIN CLAIM MARKERS	\$ 300	

3. Name and mailing address of each person who performed the labor and improvements:

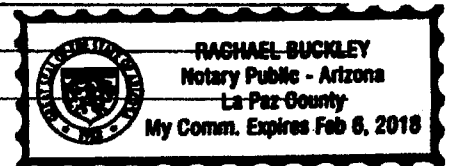
Name (please print)

FORREST BAKER
Forrest M Baker

Current Mailing Address (please print)

PO BOX 962 Quartzsite, AZ 85346

SUBSCRIBED AND SWORN TO BEFORE ME
THIS 11th DAY OF August 20 15
Rachael Buckley
NOTARY PUBLIC



4. Name and mailing address of each person who holds and claims the subject mining claim(s) for the valuable minerals contained therein. Be sure to indicate if there is a change of address:

Name (please print)

JANE LITTLE

Current Mailing Address (please print)

217 SKYLINE DRIVE, HOMER, AK 99603

BLM RECEIVED
2015 AUG 21 P 3:26
PHOENIX, ARIZONA

5. The undersigned testifies that on the date of August 1st, 2015, all monuments required by law were erected upon the subject claim(s), and all notices required by law were posted on the subject claim(s) or copies thereof were in place, and at said date, each corner monument bore or contained

markings sufficient to appropriately designate the corner of the claim to which it pertains and the name of the claim(s).

I hereby certify under penalty of perjury under the laws of the State of Arizona that the foregoing statements are true and correct:

Jane Little Date: August 10, 2015
(Signature of person responsible for above statement)

Title 18 U.S.C. 1001 and 43 U.S.C. 1212 make it a crime for any person knowingly and willfully to make to any department or agency of the United States any false, fictitious or fraudulent statements or representations as to any matter within its jurisdiction.

Notary Block

SUBSCRIBED AND SWORN TO before me, this 10th day of August 2015

By: [Signature]
(Signature of Affiant)

Title: Notary for State of Alaska


My Commission Expires: 2/22/2017



RECEIVED
BLM AZ REGIONAL OFFICE
2015 AUG 21 P 3:26
PHOENIX, ARIZONA


INSTRUCTIONS

1. This is an optional form that may be used to satisfy the requirements for the Bureau of Land Management (BLM) under the provisions of 43 U.S.C. §1744 and 30 U.S.C. §28-28d and the regulations thereunder (43 CFR part 3835). Since local and State laws may vary, you should contact your local and State agencies where the claims are located to ensure all applicable laws and requirements are satisfied.
2. The claimant(s) must fill in the date in paragraph 1 for the applicable assessment year and the county and state where the claims are located.
3. All claim names, BLM serial numbers, legal descriptions, and original county recording information must be listed for the claims pertaining to this assessment notice.
4. The claimant(s) must complete paragraph 2 listing all labor or improvements which was performed on or did benefit the subject mining claims. The value and date of the labor or improvements must also be listed. The total amount of labor or improvements can be listed, but the total expenditure must equal at least \$100 for each claim.
5. The names and current mailing addresses of the person(s) performing the labor shall be listed in paragraph 3.
6. The name and current mailing address of each owner (claimant) of the claims shall be listed in paragraph 4. The mailing address shall be the owner's address and not the address of an agent or anyone representing the claimant. Be sure to note if there has been a change of address.
7. Paragraph 5 shall be completed to show the date it was verified that all monuments required by law were properly erected, all notices were posted, and that corners were appropriately designated for all claims listed.
8. An exact legible reproduction or duplicate (other than microfilm or other electronic media) of this affidavit or another type of affidavit of assessment work that you file or will file in the county where each claim is located, must be filed with the BLM on or before December 30 of the calendar year in which the assessment year ends. For mill or tunnel sites, a separate notice of intent to hold must be filed with the BLM on or before December 30. Requirements for filing a notice of intent to hold can be found at 43 CFR 3835.33.
9. A processing fee of \$10 for each claim listed must be remitted to the BLM along with this or any other affidavit of assessment work.

 Forrest Baker
PO Box 962
Quartzsite, AZ 85346

PHOENIX, AZ 852

17 AUG 2015 PM 6 L



RECEIVED
BLM AZ STATE OFFICE

2015 AUG 21 P 2:27

PHOENIX, ARIZONA

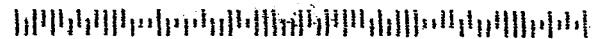
*Bureau of Land Management
Arizona State Office*

1 North Central ave Suite 800

Phoenix AZ

Attn: Ray Ann Myers 85004

65004X4427



United States Department of the Interior
Bureau of Land Management
 LANDS/RECREATION & PLANNING
 ONE N CENTRAL AVE
 PHOENIX, AZ 85004 -2203
 Phone: 602-417-9200

Receipt

No: 3375017


Transaction #: 3473235	
Date of Transaction: 08/24/2015	
CUSTOMER:	
JANE LITTLE 217 SKYLINE DR HOMER, AK 99603-9270 US	

LINE #	QTY	DESCRIPTION	REMARKS	UNIT PRICE	TOTAL
1	1.00	LOCATABLE MINERALS / MINING CLAIMS-NOT NEW-UNADJUD, ONE AUTH NO. ONLY / MINING CLAIM MONEY RECEIVED CASES: AMC292067/\$100.00	WAIVER - 10 2016 / POL - 10 2015	- n/a -	100.00
TOTAL:					\$100.00

PAYMENT INFORMATION			
1	AMOUNT:	100.00	POSTMARKED: 08/17/2015
	TYPE:	CHECK	RECEIVED: 08/21/2015
	CHECK NO:	070563	
	NAME:	BAKER, FORREST M PO BOX 962 QUARTZSITE AZ 85346 US	

REMARKS

This receipt was generated by the automated BLM Collections and Billing System and is a paper representation of a portion of the official electronic record contained therein.


 R. Baker

8/24/2015

UNITED STATES
DEPARTMENT OF THE INTERIOR
BUREAU OF LAND MANAGEMENT
MAINTENANCE FEE WAIVER CERTIFICATION

283912
294581
339958
FORM APPROVED 292067
OMB NO. 1004-0114
Expires: October 31, 2016

SEE INSTRUCTIONS ON PAGE 2

- This small miner waiver is filed for the assessment year beginning on September 1, 2014 and ending on September 1, 2015.
- The undersigned and all related parties owned ten or fewer mining claims, mill, or tunnel sites located and maintained on Federal lands in the United States of America on September 1, 2014.
- The undersigned have performed the assessment work required by law for each mining claim listed prior to filing this waiver and understand that by filing this form, the undersigned must file an affidavit of assessment work with the Bureau of Land Management (BLM) by the December 30th following the filing of this waiver.
- The undersigned understand that if the assessment work obligation has not yet come due under 30 U.S.C. 28 (for those claims in their first assessment year only), a notice of intent to hold reciting this condition must be recorded by the December 30th following the filing of this waiver.
- The undersigned understand that mill and tunnel sites may also be listed on this waiver and be waived from payment of the maintenance fee, and that a notice of intent to hold for these sites is required to be filed with the BLM by the December 30th following the filing of this waiver.
- The undersigned understand and acknowledge that pursuant to 43 U.S.C. 1212 and 18 U.S.C. 1001, the filing or recording of a false, fictitious, or fraudulent document with the BLM may result in a fine of up to \$250,000, a prison term not to exceed five years, or both.
- The mining claims, mill or tunnel sites for which this waiver from payment of the maintenance fees is requested are:

CLAIM OR SITE NAME	BLM RECORDATION SERIAL NUMBER
1. #12 BEEHIVE	292 067 AMC
2. #16 BEEHIVE	294 582 AMC
3. #23 BEEHIVE	294 589 AMC
4. #24 BEEHIVE	294 590 AMC
5. #7 BEEHIVE	339 958 AMC
6. #9 BEEHIVE	339 959 AMC
7. #13 BEEHIVE	292 068 AMC
8. #10 BEEHIVE	283 918 AMC
9. #14 BEEHIVE	292 069 AMC
10. #20 BEEHIVE	294 586 AMC

The owner(s) (claimants) of the above mining claims and sites are:

JANE LITTLE

(Owner's Name - Please Print)

217 SKYLINE DRIVE

(Owner's Mailing Address)

Jane Little
(Owner's Signature)

HOMER

(City)

ALASKA 99603

(State)

(Zip Code)

(Owner's Name - Please Print)

(Owner's Mailing Address)

(Owner's Signature)

(City)

(State)

(Zip Code)

(Owner's Name - Please Print)

(Owner's Mailing Address)

(Owner's Signature)

(City)

(State)

(Zip Code)

(Owner's Name - Please Print)

(Owner's Mailing Address)


(Owner's Signature)

(City)

(State)

(Zip Code)

(Continued on page 2)



CORRECTION:
CURRENT FORM. RM
247 CODE REMOVED

(Owner's Name - Please Print)	(Owner's Signature)		
(Owner's Mailing Address)	(City)	(State)	(Zip Code)
(Owner's Name - Please Print)	(Owner's Signature)		
(Owner's Mailing Address)	(City)	(State)	(Zip Code)
(Owner's Name - Please Print)	(Owner's Signature)		
(Owner's Mailing Address)	(City)	(State)	(Zip Code)
(Owner's Name - Please Print)	(Owner's Signature)		
(Owner's Mailing Address)	(City)	(State)	(Zip Code)

18 U.S.C. 1001 and 43 U.S.C. 1212 make it a crime for any person knowingly and willfully to make to any department or agency of the United States any false, fictitious or fraudulent statements or representations as to any matter within its jurisdiction.

INSTRUCTIONS

1. This certification is made under the provisions of 43 U.S.C. § 1744 and 30 U.S.C. §28-28k and the regulations thereunder (43 CFR Part 3830).
2. The claimant(s) must fill in the dates in paragraph 1 for the beginning and ending of the assessment year for which this waiver is sought.
3. The claimant(s) must fill in the date in paragraph 2 for the beginning of the assessment year for which this waiver is sought.
4. All claim and site names and BLM serial numbers must be listed for the mining claims, mill sites, and tunnel sites for which the waiver is sought.
5. All owners of the mining claims, mill sites, and tunnel sites and their addresses must be given.
6. This waiver form must be signed by all the claimants or their designated agent, in original form. If an agent is designated, a notarized designation of agent, signed by all of the claimants with proper address given, must be submitted with this waiver.
7. This form must be filed no later than September 1st for the upcoming assessment year in the BLM State Office where the mining claims or sites are recorded, or the waiver cannot be granted by the BLM. (Example: To obtain a waiver for the assessment year 2012, which begins on September 1, 2011, you must qualify for and file for a waiver no later than September 1, 2011, in the proper BLM State Office.)
8. For all mining claims which require assessment work, you must record an affidavit of labor on or before the December 30th immediately following the filing of this waiver. For all other mining claims or sites waived, you must record a notice of intent to hold on or before the December 30th immediately following the filing of this waiver.
9. Mill and tunnel sites may also be listed on this waiver and be waived from payment of the maintenance fee. A notice of intent to hold for these sites is required to be filed by the December 30th following the filing of this waiver.

RECEIVED
 NOV 25 P 2:20
 PHOENIX, ARIZONA

FOR OFFICIAL USE ONLY

NOTICES

The Privacy Act and 43 CFR 2.48(d) require that you be furnished the following information in connection with the information requested by this form.

AUTHORITY: 30 U.S.C. 28f and 43 CFR part 3835 permit collection of the information requested by this form.

PRINCIPAL PURPOSE: The BLM will use the information you provide to verify that the owner(s) (claimants(s)) of a mining claim has/have complied with 30 U.S.C. 28f and 43 CFR part 3835 and is/are entitled to perform assessment work in lieu of paying the maintenance fee for the mining claims listed on this form.

ROUTINE USES: The BLM will only disclose this information in accordance with the provisions at 43 CFR 2.56(b) and (c).

EFFECT OF NOT PROVIDING INFORMATION: Disclosure of the requested information is required by 30 U.S.C. 28f and 43 CFR part 3835 for those claimants qualified to request the small miner waiver allowed. Failure to submit all the requested information or to complete this form will delay the BLM's processing of the form and may preclude the BLM's acceptance of the maintenance fee waiver request, which may result in forfeiture of the mining claim or site by the claimant.

The Paperwork Reduction Act requires us to inform you that:

The BLM collects this information to determine whether or not you are qualified for waiver of maintenance fees.

Submission of the requested information is necessary to obtain or retain a benefit.


You do not have to respond to this or any other Federal agency-sponsored information collection unless it displays a currently valid OMB control number.

BURDEN HOURS STATEMENT: Public reporting burden for this form is estimated to average 20 minutes per response, including the time for reviewing instructions, gathering and maintaining data, and completing and reviewing the form. You may submit comments regarding the burden estimate or any other aspect of this form to: U.S. Department of the Interior, Bureau of Land Management (1004-0114), Bureau Information Collection Clearance Officer (WO-630), Mail Stop 401 LS, 1849 C St., N.W., Washington, D.C. 20240.

RECEIVED
BLM ARIZONA OFFICE
2014 NOV 25 P 2:20
PHOENIX, ARIZONA

Jane Little
217 Skyline Drive
Homer, AK 99603

CERTIFIED MAIL™



7012 3460 0001 9813 2326



UNITED STATES
POSTAL SERVICE



1000

85004

U.S. POSTAGE
PAID
HOMER, AK
99603
NOV 20, 14
AMOUNT

\$6.70

00024089-05

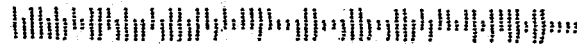
RECEIVED
U.S. POSTAL SERVICE

2014 NOV 25 P 5

RETURN RECEIPT
REQUESTED
PHOENIX, ARIZONA

U.S. Department of the Interior
Bureau of Land Mgmt, Arizona State Ofc.
Attn: Re'Ann Myers
One North Central Avenue
Suite 800
Phoenix, AZ 85004-4427

85004*4427



1355

AMC 292067
283912
294581
339958

Form 3830-2
(March 2007)

UNITED STATES DEPARTMENT OF THE INTERIOR
BUREAU OF LAND MANAGEMENT

MAINTENANCE FEE WAIVER CERTIFICATION

CAA

FORM APPROVED
OMB NO. 1004-0114
Expires: February 28, 2010

SEE INSTRUCTIONS ON REVERSE

- This small miner waiver is filed for the assessment year beginning at noon on September 1, 2014 and ending at noon on September 1, 2015
- The undersigned and all related parties owned ten or fewer mining claims, mill, or tunnel sites located and maintained on Federal lands in the United States of America on September 1, 2014
- The undersigned have performed the assessment work required by law for each mining claim listed prior to filing this waiver and understand that by filing this form; an affidavit of assessment work must be recorded by the December 30th following the filing of this waiver.
- The undersigned understand that if the assessment work obligation has not yet come due under 30 U.S.C. 28 (for those claims in their first assessment year only); a notice of intent to hold reciting this condition must be recorded by the December 30th following the filing of this waiver.
- The undersigned understand that mill and tunnel sites may also be listed upon this waiver and be waived from payment of the maintenance fee; and that a notice of intent to hold for these sites is required to be recorded by the December 30th immediately following the filing of this waiver.
- The undersigned understand and acknowledge that pursuant to 43 U.S.C. 1212 and 18 U.S.C. 1001; the filing or recording of a false, fictitious, or fraudulent document with the Bureau of Land Management may result in a fine of up to \$250,000, a prison term not to exceed five years, or both.
- The mining claims, mill or tunnel sites for which this waiver from payment of the maintenance fees is requested are:

CLAIM OR SITE NAME	BLM RECORDATION SERIAL NUMBER
1. #12 BEEHIVE	✓ 292067 AMC
2. #16 BEEHIVE	294582 AMC
3. #23 BEEHIVE	294589 AMC
4. #24 BEEHIVE	294590 AMC
5. #7 BEEHIVE	339958 AMC
6. #9 BEEHIVE	339959 AMC
7. #13 BEEHIVE	292068 AMC
8. #10 BEEHIVE	283918 AMC
9. #14 BEEHIVE	292069 AMC
10. #20 BEEHIVE	294586 AMC

The owner(s) (claimants) of the above mining claims and sites are:

JANE LITTLE
(Owner's Name - Please Print)

217 Skyline Drive
(Street or P.O. Box)

Homer AK 99603
(City) (State) (Zip Code)

Jane L. Little
(Owner's Signature)

Agent
Foreman M. Baker

(Owner's Name - Please Print)

(Street or P.O. Box)

(City) (State) (Zip Code)

(Owner's Signature)

PHOENIX, ARIZONA

2014 AUG 20 P 2:14

(Owner's Name - Please Print)

(Street or P.O. Box)

(City) (State) (Zip Code)

RECEIVED
BLM AZ STATE OFFICE
(Owner's Signature)

ENTERED
AUG 23 2014

(Continued on page 2)

ENTERED
SEP 11 2014
BY: RM

NWV
9/23/2014
RM

283912

292067

294581

339958

Where Recorded Return Document to:

Jane Little
217 Skyline Drive
Homer, Alaska
99603

Check here is this is a change of address.

Telephone: (907) 235-0550

E-mail address: J.Little@Yahoo.com

AFFIDAVIT OF PERFORMANCE OF ANNUAL WORK

1. State of Arizona, County of LAPAZ ss:

2. I (Name) JANE B. LITTLE

3. Reside at (Address) 217 Skyline Drive

City HOMER BOROUGH Kenai Peninsula PHOENIX, ARIZONA

BLM
Date RECEIVED
Stamp BLM AZ STATE OFFICE

2014 AUG 20 P 2: 15

State AK Zip 99603 being duly sworn, depose and say that I am a citizen of the United States, more than eighteen years of age, and that all of the facts set forth in this affidavit, subject to the provisions and penalties of U.S.C. 1001 pertaining to the filing of false, fictitious, or fraudulent statements with the United States, are true and correct according to the best of my knowledge, information and belief.

4. Owner's name and address (If not shown in Items 1-3 above).

5. That I am personally acquainted with the mining claim(s). The work and improvements were made by and at the expense of the owner(s) of said claim(s). Said contiguous group of claims, listed on this document, are situated in

PLUMOSA (optional) Mining District; LAPAZ County, Arizona.

Line No.	AMC NUMBER	CLAIM/SITE NAME	COUNTY RECORDER DATA (REVISED)	TWP	RNG	SEC
1	292067	BEEHIVE #12		3N	20W	14
2	294582	BEEHIVE #16		3N	20W	14
3	294589	BEEHIVE #23		3N	20W	14
4	294590	BEEHIVE #24		3N	20W	14
5	339958	BEEHIVE #7		3N	20W	15
6	339959	BEEHIVE #9		3N	20W	15

Form: MCF108
Revised Jan. 2006
Page 1 of 2

INDEXED
AUG 25 2014
BY: RAA

BLM
Date
Stamp

RECEIVED
BLM AZ STATE OFFICE

2014 AUG 20 P 2:15

PHOENIX, ARIZONA			
7	283918	BEEHIVE #10	3N 20W 15
8	292068	BEEHIVE #13	3N 20W 15
9	292069	BEEHIVE #14	3N 20W 15
10	294586	BEEHIVE #20	3N 20W 15

6. That between the dates starting at 12 o'clock noon on September 1, 20 15 at least \$ 2500 dollars worth of work and improvements were done and performed upon said claim(s) or upon one or more of a contiguous group of claims for the benefit of all, wholly or partly on a contiguous group of claims for the benefit of all, not including the location work.

7. That the following persons were employed to perform the work and improvements described herein: FORREST BAKER

8. That the work and improvements performed were: EXTEND CUTS, IMPROVE ROADS, MAINTAIN TRAILS, FILL HOLES, CLEAN UP TRASH


9. Dated: 8-8-2014 Signature: James B. Little

SUBSCRIBED AND SWORN TO before me, a Notary Public, this 8th day of Aug 20 14

By: [Signature]
Notary Public in and for Alaska

My Commission Expires 3-27-18

Bureau of Land Management
Arizona State Office
www.az.blm.gov



No. of Claims: 10 x \$10 = \$100
Check No.: 067035 Init. [Signature]
Receipt No.: 3107912
For BLM Use Only

Form: MCF1
Revised Jan. 20
Page 2 of



Forrest Baker
PO Box 962
Quartzsite, AZ 85346

PHOENIX AZ 852

19 AUG 2014 PM 3 L

FOREVER

USA

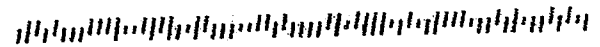
Bureau of Land Management
Arizona State Office
1 North Central Ave. Suite 800
Phoenix Az
85004

PHOENIX, ARIZONA


2014 AUG 20 P 2:14

RECEIVED
BLM AZ STATE OFFICE

8500434427



United States Department of the Interior
Bureau of Land Management
 LANDS/RECREATION & PLANNING
 ONE N CENTRAL AVE
 PHOENIX, AZ 85004 -2203
 Phone: 602-417-9200



Receipt

No:

3107912

Transaction #: 3199567	
Date of Transaction: 08/21/2014	
CUSTOMER:	
FORREST BAKER PO BOX 962 QUARTZSITE, AZ 85346-0962 US	

LINE #	QTY	DESCRIPTION	REMARKS	UNIT PRICE	TOTAL
1	1.00	LOCATABLE MINERALS / MINING CLAIMS-NOT NEW-UNADJUD, ONE AUTH NO. ONLY / MINING CLAIM MONEY RECEIVED CASES: AMC292067/\$100.00	MAINT FEE WAIVER (10) 2015 / POL (10) 2014	- n/a -	100.00
TOTAL:					\$100.00

PAYMENT INFORMATION					
1	AMOUNT:	100.00	POSTMARKED:	08/19/2014	
	TYPE:	CHECK	RECEIVED:	08/20/2014	
	CHECK NO:	067035			
	NAME:	BAKER, FORREST M PO BOX 962 QUARTZSITE AZ 85346-0962 US			

REMARKS

This receipt was generated by the automated BLM Collections and Billing System and is a paper representation of a portion of the official electronic record contained therein.

441

MAINTENANCE FEE PAYMENT WAIVER CERTIFICATION

This small miner waiver is filed to hold the claims/sites listed below for the assessment year beginning at noon on the first September 1 following the official filing of this form with BLM.

The undersigned owner(s) of the mining claims/sites listed below hereby certify under penalty of 18 U.S.C. 1001 and 43 U.S.C. 1212 that:

I/We control, or will control, ten or fewer mining claims/sites located and maintained on Federal land in the United States of America on the August 31 that is one day before the beginning of the assessment year indicated in line one above.

I/We have/will performed/performed assessment work upon the claims listed below for the current assessment year as of the August 31 indicated in line three above. This work meets the requirements of the General Mining Law of 1872, as amended; the Act of August 10, 1993; and the regulations at 43 CFR 3833 and 3850. Such work will be described on our affidavit of labor. Listing a site on this form constitutes a filing of a Notice of Intention to Hold for that site. I enclose a \$5.00 per site service charge (recording fee) for each site listed.

Please check this box if the following statement applies to you.

I/We relinquish my/our claims and/or sites not listed below.

Amc 283912
Amc 292067
Amc 294581
Amc 339958

The mining claims and sites for which the above waiver from payment of the maintenance fees is made are:

CLAIM NAME	BLM RECORDATION SERIAL NUMBER
1. #12 BEEHIVE	292067 AMC
2. #16 BEEHIVE	294582 AMC
3. #23 BEEHIVE	294589 AMC
4. #24 BEEHIVE	294590 AMC
5. #7 BEEHIVE	339958 AMC
6. #9 BEEHIVE	339959 AMC
7. #18 BEEHIVE	283918 AMC
8. #13 BEEHIVE	292068 AMC
9. #14 BEEHIVE	292069 AMC
10. #20 BEEHIVE	294586 AMC

All owner(s) of the above mining claims and sites are filing for this waiver.

I/We understand and acknowledge that pursuant to 43 U.S.C. 1212 and 18 U.S.C. 1001, the filing of a false, fictitious, or fraudulent document with the Bureau of Land Management may result in a fine of up to \$10,000, a prison term not to exceed five years, or both.

JANE LITTLE
(Owner's Name - Please Print)

x Jane B. Little
(Owner's Signature)

(Street or P.O. Box)

(City) (State) (Zip Code)

(Owner's Name - Please Print)

(Owner's Signature)

(Street or P.O. Box)

(City) (State) (Zip Code)

(Owner's Name - Please Print)

(Owner's Signature)

(Street or P.O. Box)

(City) (State) (Zip Code)

(Owner's Name - Please Print)

(Owner's Signature)

(Street or P.O. Box)

(City) (State) (Zip Code)

ENTERED
SEP 18 2013
BY: JM

RECEIVED
BLM AZ STATE OFFICE
2013 AUG 22 P 3:08
PHOENIX, ARIZONA

AMC 292061
294581
339958
283391
~~282~~

When Recorded Return Document
JANE LITTLE
217 SKYLINE DRIVE
HOMER, ALASKA 99603

FILED IN OFFICIAL RECORDS OF
LA PAZ COUNTY, ARIZONA
Rec. No. 2013-3615 2 Pgs
Fee \$ 10.00
Date/Time 8-20-2013
Filing Req. Of
Forrest BAKER
Shelly D. Baker, County Recorder

Check here is this is a change of address.
Telephone: (907) 235-0550
E-mail address: j.alaska@yahoo.com

AFFIDAVIT OF PERFORMANCE OF ANNUAL WORK

1. State of Arizona, County of LAPAZ ss:
2. I (Name) JANE B. LITTLE
3. Reside at (Address) 217 SKYLINE DRIVE
HOMER
City HOMER BOROUGH County KENAI PENINSULA

RECEIVED
BLM AZ STATE OFFICE
2013 AUG 22 P 3 08
PHOENIX, ARIZONA
BLM
Date
Stamp

State AK Zip 99603 being duly sworn, depose and say that I am a citizen of the United States, more than eighteen years of age, and that all of the facts set forth in this affidavit, subject to the provisions and penalties of 18 U.S.C. 1001 pertaining to the filing of false, fictitious, or fraudulent statements with the United States, are true and correct according to the best of my knowledge, information and belief.
4. Owner's name and address (If not shown in Items 1-3 above), _____

5. That I am personally acquainted with the mining claim(s). The work and improvements were made by and at the expense of the owner(s) of said claim(s). Said contiguous group of claims, listed on this document, are situated in the PLUMOSA (optional) Mining District; LAPAZ County, Arizona.

Line No.	AMC NUMBER	CLAIM/SITE NAME	COUNTY RECORDER DATA (If available)	TWP	RNG	SEC
1	292067	BEEHIVE #12		3N	20W	14
2	294582	BEEHIVE #16		3N	20W	14
3	294589	BEEHIVE #23		3N	20W	14
4	294590	BEEHIVE #24		3N	20W	14
5	339958	BEEHIVE #7		3N	20W	15
6	339959	BEEHIVE #9		3N	20W	15

Form: MCF108
Revised Jan. 2006
Page 1 of 2
ENTERED
SEP 06 2013
BY: AT

BLM
Date
Stamp

PHOENIX, ARIZONA
2013 AUG 22 2:08 P
BLM AZ STATE OFFICE
RECEIVED 15

7	283918	BEEHIVE #10		3N	20W	15
8	292068	BEEHIVE #13		3N	20W	15
9	292069	BEEHIVE #14		3N	20W	15
10	294586	BEEHIVE #20		3N	20W	15

6. That between the dates starting at 12 o'clock noon on September 1, 20 10 and ending at 12 o'clock noon on September 1, 20 11 at least \$ 2500 dollars worth of work and improvements were done and performed upon said claim(s) or upon one or more of a contiguous group of claims for the benefit of all, wholly or partly outside of a contiguous group of claims for the benefit of all, not including the location work.

7. That the following persons were employed to perform the work and improvements described herein:
FORREST BAKER & JANE LITTLE Jane B. Little

8. That the work and improvements performed were: EXTEND CUTS, IMPROVE ROADS, MAINTAIN TRAILS, FILL HOLES

9. Dated: Aug. 14, 2013 Signature: Forrest M. Baker Jane B. Little

SUBSCRIBED AND SWORN TO before me, a Notary Public, this 14th day of Aug 20 13

By: [Signature]

Notary Public in & for Alaska

My Commission Expires 3-27-14



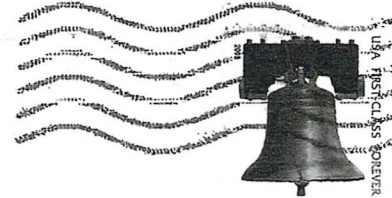
No. of Claims: 10 x \$10.00
Check No.: 3440 Init. [Signature]
Receipt No.: 2862903
For BLM Use Only

Bureau of Land Management
Arizona State Office
www.az.blm.gov

Forrest Baker
P.O. Box 962
Quantico Az 85346

PHOENIX AZ 850

21 AUG 2013 PM 10 L



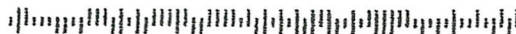
Bureau of Land Management
One North Central Ave Suite 800
Phoenix Az 85004

PHOENIX, ARIZONA

2013 AUG 22 P 3 08

RECEIVED
BLM AZ STATE OFFICE

85004442700



United States Department of the Interior
Bureau of Land Management
 LANDS/RECREATION & PLANNING
 ONE N CENTRAL AVE
 PHOENIX, AZ 85004 -2203
 Phone: 602-417-9200

Receipt

No: 2862903

Transaction #: 2948796	
Date of Transaction: 08/23/2013	
CUSTOMER:	
JANE LITTLE 217 SKYLINE DR HOMER,AK 99603-9270 US	

LINE #	QTY	DESCRIPTION	REMARKS	UNIT PRICE	TOTAL
1	1.00	LOCATABLE MINERALS / MINING CLAIMS-NOT NEW-UNADJUD,ONE AUTH NO. ONLY / MINING CLAIM MONEY RECEIVED CASES: AMC292067/\$100.00	MAINT FEE WAIVER (10) 2014 / POL (10) 2013	- n/a -	100.00
TOTAL:					\$100.00

PAYMENT INFORMATION			
1	AMOUNT:	100.00	POSTMARKED: 08/21/2013
	TYPE:	CHECK	RECEIVED: 08/22/2013
	CHECK NO:	3440	
	NAME:	BAKER, FORREST M PO BOX 962 QUARTZSITE AZ 85346 US	

REMARKS

This receipt was generated by the automated BLM Collections and Billing System and is a paper representation of a portion of the official electronic record contained therein.

AMC 292067

Little

Form 3830-2 (March 2007)

UNITED STATES DEPARTMENT OF THE INTERIOR BUREAU OF LAND MANAGEMENT

JML

AMC 292067
AMC 283912
AMC 294581

FORM APPROVED OMB NO. 1004-0114 Expires: February 28, 2010

229

MAINTENANCE FEE WAIVER CERTIFICATION

SEE INSTRUCTIONS ON REVERSE

AMC 339958

- 1. This small miner waiver is filed for the assessment year beginning at noon on September 1, 2012 and ending at noon on September 1, 2013.
2. The undersigned and all related parties owned ten or fewer mining claims, mill, or tunnel sites located and maintained on Federal lands in the United States of America on September 1, 2012.
3. The undersigned have performed the assessment work required by law for each mining claim listed prior to filing this waiver and understand that by filing this form; an affidavit of assessment work must be recorded by the December 30th following the filing of this waiver.
4. The undersigned understand that if the assessment work obligation has not yet come due under 30 U.S.C. 28 (for those claims in their first assessment year only); a notice of intent to hold reciting this condition must be recorded by the December 30th following the filing of this waiver.
5. The undersigned understand that mill and tunnel sites may also be listed upon this waiver and be waived from payment of the maintenance fee; and that a notice of intent to hold for these sites is required to be recorded by the December 30th immediately following the filing of this waiver.
6. The undersigned understand and acknowledge that pursuant to 43 U.S.C. 1212 and 18 U.S.C. 1001; the filing or recording of a false, fictitious, or fraudulent document with the Bureau of Land Management may result in a fine of up to \$250,000, a prison term not to exceed five years, or both.
7. The mining claims, mill or tunnel sites for which this waiver from payment of the maintenance fees is requested are:

Table with 2 columns: CLAIM OR SITE NAME, BLM RECORDATION SERIAL NUMBER. Rows include #12 BEEHIVE, #16 BEEHIVE, #23 BEEHIVE, #24 BEEHIVE, #7 BEEHIVE, #9 BEEHIVE, #10 BEEHIVE, #13 BEEHIVE, #14 BEEHIVE, #20 BEEHIVE.

The owner(s) (claimants) of the above mining claims and sites are:

JANE LITTLE (Owner's Name - Please Print)
10001 SLALOM CIRCLE (Street or P.O. Box)
ANCHORAGE AK 99507 (City) (State) (Zip Code)

Jane Little (Owner's Signature)

OTHER ADDRESS: 217 SKYLINE DRIVE PHOENIX ARIZONA 85003

(Owner's Name - Please Print)
(Street or P.O. Box)
(City) (State) (Zip Code)

Jane Little (Owner's Signature)

(Owner's Name - Please Print)
(Street or P.O. Box)
(City) (State) (Zip Code)

(Continued on page 2)

corrected 8/18/2013 JS
ENTERED INTO COMPUTER

ENTERED IN COMPUTER
8-29-12

RECEIVED BLM ARIZONA STATE OFFICE
2012 AUG -9 P 3:21
PHOENIX, ARIZONA

December 28, 2012

Bureau of Land Management
Arizona State Office
ATTN: Tony Smith
One North Central Avenue, Suite 800
Phoenix, Arizona 85004-4427

Dear Tony:

Thank you for calling me back today and clarifying what I needed to do to rectify the filing error. I have included the correction to amend the copy signature with an original signature in blue as you requested.

Please let me know if you need any additional information. You can contact me at home (907) 336-0056, at my cell (907) 299-1649, or my e-mail at jilaska@yahoo.com

Thank you,




Jane Little
10001 Slalom Circle
Anchorage, AK 99507

RECEIVED
BUREAU OF LAND MANAGEMENT
2013 JAN -3 A 1:25
PHOENIX, ARIZONA

Jane Little
10001 Alalom Circle
Anchorage, AK 99507


CERTIFIED MAIL™



ANCHORAGE AK 995

29 DEC 2012 PM 1 T

Happy Holidays



7008 1300 0000 5845 5925 RECEIVED
BLM AZ STATE OFFICE

2013 JAN -3 A 1:07



Bureau of Land Management
PHOENIX, ARIZONA
Arizona State Office
ATTN: Jony Smith
One North Central Avenue, Suite 800
Phoenix, AZ 85004-4427

ATTN: Jony Smith

85004#4427





United States Department of the Interior



BUREAU OF LAND MANAGEMENT
Arizona State Office
One North Central Avenue, Suite 800
Phoenix, Arizona 85004-4427
www.blm.gov/az/

December 6, 2012

In Reply Refer To:
3800 (9310) TS
AMC292067, AMC283912, AMC294581

CERTIFIED MAIL – RETURN RECEIPT REQUESTED 7011 2970 0002 3234 9785

NOTICE

JANE LITTLE
10001 SLALOM CIRCLE
ANCHORAGE, AK 99507

BEEHIVE #12, #16, #23, #24, #7, #9, #10, #13, #14, #20
AMC292067, AMC294582, AMC294589, AMC294590, AMC339958,
AMC339959, AMC283918, AMC292068, AMC292069, AMC294586

Maintenance Fee Waiver Held for Rejection

This office received the Maintenance Fee Waiver Certification (waiver) for the above listed mining claim(s). The waiver is not properly completed and does not meet the annual filing requirements.

In accordance with 43 Code of Federal Regulations (CFR) 3835.10, the name, address, and original signatures of all owners of the mining claim must be included on the waiver form. Please correct the discrepancy as noted below.

The Maintenance Fee Waiver Certification form received does not contain an original signature, it is a copy. We require the original signatures of all owners of the mining claim. Return the signed copy with the original signature to the attention of Tony Smith.

In order to correct the defect in the waiver, per 43 CFR 3835.93, you must provide this office with the requested information within 60 days of your receipt of this notice. If you are unable to provide this information, you have the option of paying the annual maintenance fee of \$140 per claim. If your claim is a placer claim the annual maintenance fee of \$140 per 20 acres would be due. If neither is received within the 60 day time frame, the claim(s) will be declared forfeited and closed.

If additional information is required, please contact Tony Smith 602-417-9355. Please include your AMC serial number(s) on all correspondence.


Rebecca Heick

Rebecca Heick
Group Administrator
Lands and Minerals

Enclosures

SENDER: COMPLETE THIS SECTION	COMPLETE THIS SECTION ON DELIVERY
<ul style="list-style-type: none"> Complete items 1, 2, and 3. Also complete item 4 if Restricted Delivery is desired. Print your name and address on the reverse so that we can return the card to you. Attach this card to the back of the mailpiece, or on the front if space permits. 	<p>A. Signature <input checked="" type="checkbox"/> <i>Jane Little</i> <input type="checkbox"/> Agent <input checked="" type="checkbox"/> Addressee</p> <p>B. Received by (Printed Name) C. Date of Delivery JANE LITTLE 12/24/12</p>
<p>1. Article Addressed to:</p> <p>JANE LITTLE 10001 SLALOM CIRCLE ANCHORAGE, AK 99507 AMC292067, AMC283912, AMC294581</p> <p style="color: blue; font-size: small;">RECEIVED PHOENIX, ARIZO 2012 DEC 28 P 12:02 TS</p>	<p>D. Is delivery address different from item 1? <input type="checkbox"/> Yes If YES, enter delivery address below: <input type="checkbox"/> No</p> <p>3. Service Type</p> <p><input type="checkbox"/> Certified Mail <input type="checkbox"/> Express Mail <input type="checkbox"/> Registered <input type="checkbox"/> Return Receipt for Merchandise <input type="checkbox"/> Insured Mail <input type="checkbox"/> C.O.D.</p> <p>4. Restricted Delivery? (Extra Fee) <input type="checkbox"/> Yes</p>
<p>2. Article Number (Transfer from service label) 7011 2970 0002 3234 9785 </p>	
<p>PS Form 3811, February 2004 Domestic Return Receipt 102595-02-M-1540</p>	

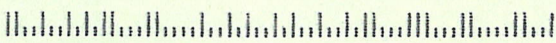
UNITED STATES POSTAL SERVICE



First-Class Mail
 Postage & Fees Paid
 USPS
 Permit No. G-10

• Sender: Please print your name, address, and ZIP+4 in this box •

Bureau of Land Management
 Arizona State Office (AZ931-TS)
 One North Central Avenue, Ste 800
 Phoenix, AZ 85004-4427



Form 3830-2
(March 2007)

UNITED STATES DEPARTMENT OF THE INTERIOR
BUREAU OF LAND MANAGEMENT

JML

AMC 292067
AMC 283912
AMC 294581

FORM APPROVED
OMB NO. 1004-0114
Expires: February 28, 2010

229

MAINTENANCE FEE WAIVER CERTIFICATION

SEE INSTRUCTIONS ON REVERSE

AMC 339958

1. This small miner waiver is filed for the assessment year beginning at noon on September 1, ~~2012~~ and ending at noon on September 1, ~~2013~~.
2. The undersigned and all related parties owned ten or fewer mining claims, mill, or tunnel sites located and maintained on Federal lands in the United States of America on September 1, ~~2012~~.
3. The undersigned have performed the assessment work required by law for each mining claim listed prior to filing this waiver and understand that by filing this form; an affidavit of assessment work must be recorded by the December 30th following the filing of this waiver.
4. The undersigned understand that if the assessment work obligation has not yet come due under 30 U.S.C. 28 (for those claims in their first assessment year only); a notice of intent to hold reciting this condition must be recorded by the December 30th following the filing of this waiver.
5. The undersigned understand that mill and tunnel sites may also be listed upon this waiver and be waived from payment of the maintenance fee; and that a notice of intent to hold for these sites is required to be recorded by the December 30th immediately following the filing of this waiver.
6. The undersigned understand and acknowledge that pursuant to 43 U.S.C. 1212 and 18 U.S.C. 1001; the filing or recording of a false, fictitious, or fraudulent document with the Bureau of Land Management may result in a fine of up to \$250,000, a prison term not to exceed five years, or both.
7. The mining claims, mill or tunnel sites for which this waiver from payment of the maintenance fees is requested are:

CLAIM OR SITE NAME	BLM RECORDATION SERIAL NUMBER
1. #12 BEEHIVE	292067-AMC ✓
2. #16 BEEHIVE	294582-AMC ✓
3. #23 BEEHIVE	294589-AMC ✓
4. #24 BEEHIVE	294590-AMC ✓
5. #7 BEEHIVE	339958-AMC
6. #9 BEEHIVE	339959-AMC
7. #10 BEEHIVE	283918-AMC ✓
8. #13 BEEHIVE	292068-AMC ✓
9. #14 BEEHIVE	292069-AMC ✓
10. #20 BEEHIVE	294586-AMC ✓

The owner(s) (claimants) of the above mining claims and sites are: :

JANE LITTLE
 (Owner's Name - Please Print)
 10001 SLALOM CIRCLE
 (Street or P.O. Box)
 ANCHORAGE AK 99507
 (City) (State) (Zip Code)

Jane Little
(Owner's Signature)

OTHER ADDRESS:
217 SKYLINE DRIVE
HOOPER, AK 99603

(Owner's Name - Please Print)

(Owner's Signature)

Zip Code)

(Owner's Signature)

Zip Code)

AC 486
(not original)
Signature

(Continued on page 2)

NL
RS-10

ENTERED IN COMPUTER
RS 8-29-12

RECEIVED
BLM ALASKA STATE OFFICE
2012 AUG -9 P 3:21
PHOENIX, ARIZONA

When Recorded Return Document to:

Jane Little
10001 Alalom Circle
Anchorage, Alaska
99507

Check here if this is a change of address.

Telephone: (907) 299-1649

E-mail address: jalaska@yahoo.com

AFFIDAVIT OF PERFORMANCE OF ANNUAL WORK

1. State of Arizona, County of LAPAZ ss:

2. I (Name) JANE B. LITTLE

3. Reside at (Address) 217 SKYLINE DRIVE

City HOMER ^{BOROUGH} County KENAI PENINSULA

RECEIVED
BLM AZ STATE DEPT
2012 AUG -9 P 3:11
PHOENIX, ARIZONA
BLM Date Stamp

State AK Zip 99603 being duly sworn, depose and say that I am a citizen of the United States, more than eighteen years of age, and that all of the facts set forth in this affidavit, subject to the provisions and penalties of 8 U.S.C. 1001 pertaining to the filing of false, fictitious, or fraudulent statements with the United States, are true and correct according to the best of my knowledge, information and belief.

4. Owner's name and address (If not shown in Items 1-3 above), _____

5. That I am personally acquainted with the mining claim(s). The work and improvements were made by and at the expense of the owner(s) of said claim(s). Said contiguous group of claims, listed on this document, are situated in the

PHOMASA (optional) Mining District; LAPAZ County, Arizona.

Line No.	AMC NUMBER	CLAIM/SITE NAME	COUNTY RECORDER DATA (if available)	TWP	RNG	SEC
1	292067	BEEHIVE #12		3N	20W	14
2	294582	BEEHIVE #16		3N	20W	14
3	294589	BEEHIVE #23		3N	20W	14
4	294590	BEEHIVE #24		3N	20W	14
5	339958	BEEHIVE #7		3N	20W	15
6	339959	BEEHIVE #9		3N	20W	15

ENTERED IN COMPUTER
RE 8-29-12

RECEIVED
BLM AZ STATE OFFICE
2012 AUG -9 P 3:21
PHOENIX, ARIZONA
BLM
Date
Stamp

7	283918	BEEHIVE #10		3N	20W	15
8	292068	BEEHIVE #13		3N	20W	15
9	292069	BEEHIVE #14		3N	20W	15
10	294586	BEEHIVE #20		3N	20W	15

6. That between the dates starting at 12 o'clock noon on September 1, 20 11 and ending at 12 o'clock noon on September 1, 20 12 at least \$ 2500 dollars worth of work and improvements were done and performed upon said claim(s) or upon one or more of a contiguous group of claims for the benefit of all, wholly or partly outside of a contiguous group of claims for the benefit of all, not including the location work.

7. That the following persons were employed to perform the work and improvements described herein: FORREST BAKER

8. That the work and improvements performed were: EXTEND CUTS, IMPROVE ROADS, MAINTAIN TRAILS, FILL HOLES, CLEAN UP TRASH.

9. Dated July 30, 2012 Signature: Jane B. Little


SUBSCRIBED AND SWORN TO before me, a Notary Public, this 30th day of July 20 12

By: Jane Bella Little

Notary Public [Signature]

My Commission Expires 03/18/2015

Bureau of Land Management
Arizona State Office
www.az.blm.gov



No. of Claims: 10 x \$10 = 100
Check No.: 060315 nit. [Signature]
Receipt No.: 2627376
For BLM Use Only

Form: MCF108
Revised Jan. 2006
Page 2 of 2

United States Department of the Interior

Bureau of Land Management

LANDS/RECREATION & PLANNING

ONE N CENTRAL AVE

PHOENIX, AZ 85004 -2203

Phone: 602-417-9200

Receipt

No:

2627376

Transaction #: 2707823	
Date of Transaction: 08/10/2012	
CUSTOMER:	
JANE LITTLE 10001 SLALOM DIR ANCHORAGE, AK 99507 US	

LINE #	QTY	DESCRIPTION	REMARKS	UNIT PRICE	TOTAL
1	1.00	LOCATABLE MINERALS / MINING CLAIMS-NOT NEW-UNADJUD, ONE AUTH NO. ONLY / MINING CLAIM MONEY RECEIVED CASES: AMC292067/\$100.00	POL 2012/10 WAV	- n/a -	100.00
TOTAL:					\$100.00

PAYMENT INFORMATION			
1	AMOUNT:	100.00	POSTMARKED: 08/08/2012
	TYPE:	CHECK	RECEIVED: 08/10/2012
	CHECK NO:	060315	
	NAME:	BAKER, FORREST 10001 SLALOM DIR ANCHORAGE AK 99507 US	

REMARKS
WAIVER SUBMITTED IS NOT THE ORIGINAL

This receipt was generated by the automated BLM Collections and Billing System and is a paper representation of a portion of the official electronic record contained therein.

Form 3830-2
(January 2000)

UNITED STATES
DEPARTMENT OF THE INTERIOR
BUREAU OF LAND MANAGEMENT

MAINTENANCE FEE WAIVER CERTIFICATION

SEE INSTRUCTIONS ON REVERSE

RMC 292067 (400)
AMC 294581
AMC 339958
AMC 283912
FORM APPROVED
OMB NO. 1004-0114
Expires: December 31, 2002

1. This small miner waiver is filed for the assessment year beginning at noon on September 1, 2011 and ending at noon on September 1, 2012
2. The undersigned and all related parties owned ten or fewer mining claims, mill, or tunnel sites located and maintained on Federal lands in the United States of America on September 1, 2011
3. The undersigned have performed the assessment work **required by law** for each mining claim listed **prior to filing this waiver** and understand that by filing this form; an affidavit of assessment work must be recorded by the December 30th following the filing of this waiver.
4. The undersigned understand that if the assessment work obligation has not yet come due under 30 U.S.C. 28 (for those claims in their first assessment year only); a notice of intent to hold reciting this condition must be recorded by the December 30th following the filing of this waiver.
5. The undersigned understand that mill and tunnel sites may also be listed upon this waiver and be waived from payment of the maintenance fee; and that a notice of intent to hold for these sites is required to be recorded by the December 30th immediately following the filing of this waiver.
6. The undersigned understand and acknowledge that pursuant to 43 U.S.C. 1212 and 18 U.S.C. 1001; the filing or recording of a false, fictitious, or fraudulent document with the Bureau of Land Management may result in a fine of up to \$250,000, a prison term not to exceed five years, or both.
7. The mining claims, mill or tunnel sites for which this waiver from payment of the maintenance fees is requested are:

CLAIM OR SITE NAME	BLM RECORDATION SERIAL NUMBER
1. # <u>12 BEEHIVE</u>	<u>292067 AMC</u> ✓
2. # <u>16 BEEHIVE</u>	<u>294582 AMC</u>
3. # <u>23 BEEHIVE</u>	<u>294589 AMC</u>
4. # <u>24 BEEHIVE</u>	<u>294590 AMC</u>
5. # <u>7 BEEHIVE</u>	<u>339958 AMC</u>
6. # <u>9 BEEHIVE</u>	<u>339959 AMC</u>
7. # <u>10 BEEHIVE</u>	<u>283918 AMC</u>
8. # <u>13 BEEHIVE</u>	<u>292068 AMC</u>
9. # <u>14 BEEHIVE</u>	<u>292069 AMC</u>
10. # <u>20 BEEHIVE</u>	<u>294586 AMC</u>

The owner(s) (claimants) of the above mining claims and sites are:

JANE LITTLE
(Owner's Name - Please Print) ✓
217 SKYLINE DRIVE
(Street or P.O. Box)
HOMER ALASKA 99603
(City) (State) (Zip Code)

Jane D. Little
(Owner's Signature)

(Owner's Name - Please Print)

(Street or P.O. Box)

(City) (State) (Zip Code)

(Owner's Name - Please Print)

(Street or P.O. Box)

(City) (State) (Zip Code)

RECEIVED
BLM AZ STATE OFFICE
2011 AUG 23 A 8:01
PHOENIX, ARIZONA

(Owner's Signature)



(Continued on reverse)

8/31/2011 IS
ENTERED INTO COMPUTER

When Recorded 11/1/11
JANE LITTLE
217 SKYLINE DRIVE
HOMER, ALASKA 99603

201103581
 Page 1 of 3
 Requested By: JANE LITTLE
 SHELLY D BAKER, RECORDER
 OFFICIAL RECORDS OF LA PAZ COUNTY, AZ
 08-15-2011 02:31 PM Recording Fee \$19.00

Check here if this is a change of address.
 Telephone: (907) 235-0550
 E-mail address: jlalaska@yahoo.com

AFFIDAVIT OF PERFORMANCE OF ANNUAL WORK

1. State of Arizona, County of LAPAZ ss:
 2. I (Name) JANE B. LITTLE
 3. Reside at (Address) 217 SKYLINE DRIVE

 City HOMER ^{BOROUGH} County KENAI PENINSULA

RECEIVED
 BLM AZ STATE OFFICE
 2011 AUG 23 A 8:01
 PHOENIX, ARIZONA
 BLM
 Date
 Stamp

State AK Zip 99603 being duly sworn, depose and say that I am a citizen of the United States, more than eighteen years of age, and that all of the facts set forth in this affidavit, subject to the provisions and penalties of 18 U.S.C. 1001 pertaining to the filing of false, fictitious, or fraudulent statements with the United States, are true and correct according to the best of my knowledge, information and belief.
 4. Owner's name and address (If not shown in Items 1-3 above). _____

5. That I am personally acquainted with the mining claim(s). The work and improvements were made by and at the expense of the owner(s) of said claim(s). Said contiguous group of claims, listed on this document, are situated in the PHOMOSA (optional) Mining District; LAPAZ County, Arizona.

Line No.	AMC NUMBER	CLAIM/SITE NAME	COUNTY RECORDER DATA (If available)	TWP	RNG	SEC
1	292067	BEEHIVE #12		3N	20W	14
2	294582	BEEHIVE #16		3N	20W	14
3	294589	BEEHIVE #23		3N	20W	14
4	294590	BEEHIVE #24		3N	20W	14
5	339958	BEEHIVE #7		3N	20W	15
6	339959	BEEHIVE #9		3N	20W	15

RECEIVED
BLM AZ STATE OFFICE
2011 AUG 23 A 8:01
PHOENIX, ARIZONA
BLM
Date
Stamp

7	283918	BEEHIVE #10		3N	20W	15
8	292068	BEEHIVE #13		3N	20W	15
9	292069	BEEHIVE #14		3N	20W	15
10	294586	BEEHIVE #20		3N	20W	15

6. That between the dates starting at 12 o'clock noon on September 1, 20 10 and ending at 12 o'clock noon on September 1, 20 11 at least \$ 2500 dollars worth of work and improvements were done and performed upon said claim(s) or upon one or more of a contiguous group of claims for the benefit of all, wholly or partly outside of a contiguous group of claims for the benefit of all, not including the location work.

7. That the following persons were employed to perform the work and improvements described herein: FORREST BAKER

8. That the work and improvements performed were: EXTEND CUTS, IMPROVE ROADS, MAINTAIN TRAILS, FILL HOLES, CLEAN UP TRASH


9. Dated: Aug 5, 2011 Signature: Jane B. Little

SUBSCRIBED AND SWORN TO before me, a Notary Public, this 5th day of August 2011

By: [Signature] Jane B. Little

Notary Public [Signature]

My Commission Expires 12/02/2013



Bureau of Land Management
Arizona State Office
www.az.blm.gov

No. of Claims: 10 x \$10 = \$100
Check No.: 3179 Init. JBL
Receipt No.: 2412413
For BLM Use Only

Form: MCF108
Revised Jan. 2006
Page 2 of 2

Forest Baker
P.O. Box 962
Quartzsite Az
85346

PHOENIX AZ 850

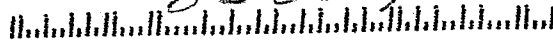
17 AUG 11 PM '61



United States Dept. of the Interior
Bureau of Land Management
One North Central Ave.
Box 355
Phoenix Az.

85004

8500482223



United States Department of the Interior

Bureau of Land Management
 LANDS/RECREATION & PLANNING
 ONE N CENTRAL AVE
 PHOENIX, AZ 85004 -2203
 Phone: 602-417-9200

Receipt

No:

2412413

Transaction #: 2487761	
Date of Transaction: 08/23/2011	
CUSTOMER:	
JANE LITTLE 217 SKYLINE DR HOMER, AK 99603-9270 US	

LINE #	QTY	DESCRIPTION	REMARKS	UNIT PRICE	TOTAL
1	1.00	LOCATABLE MINERALS / MINING CLAIMS-NOT NEW-UNADJUD, ONE AUTH NO. ONLY / MINING CLAIM MONEY RECEIVED CASES: AMC292067/\$100.00	POL 2011/10 WAV	- n/a -	100.00
TOTAL:					\$100.00

PAYMENT INFORMATION					
1	AMOUNT:	100.00	POSTMARKED:	08/17/2011	
	TYPE:	CHECK	RECEIVED:	08/23/2011	
	CHECK NO:	3179			
	NAME:	BAKER, FORREST M BOX 962 QUARTZSITE AZ 85346 US			

REMARKS

This receipt was generated by the automated BLM Collections and Billing System and is a paper representation of a portion of the official electronic record contained therein.

UNITED STATES DEPARTMENT OF THE INTERIOR
BUREAU OF LAND MANAGEMENT

AMC 283912
AMC 292067
AMC 294581
AMC 339958

319

FORM APPROVED
OMB NO. 1004-0114
Expires: February 28, 2010

MAINTENANCE FEE WAIVER CERTIFICATION

SEE INSTRUCTIONS ON REVERSE

1. This small miner waiver is filed for the assessment year beginning at noon on September 1, 2010 and ending at noon on September 1, 2011.
2. The undersigned and all related parties owned ten or fewer mining claims, mill, or tunnel sites located and maintained on Federal lands in the United States of America on September 1, 2010.
3. The undersigned have performed the assessment work required by law for each mining claim listed prior to filing this waiver and understand that by filing this form; an affidavit of assessment work must be recorded by the December 30th following the filing of this waiver.
4. The undersigned understand that if the assessment work obligation has not yet come due under 30 U.S.C. 28 (for those claims in their first assessment year only); a notice of intent to hold reciting this condition must be recorded by the December 30th following the filing of this waiver.
5. The undersigned understand that mill and tunnel sites may also be listed upon this waiver and be waived from payment of the maintenance fee; and that a notice of intent to hold for these sites is required to be recorded by the December 30th immediately following the filing of this waiver.
6. The undersigned understand and acknowledge that pursuant to 43 U.S.C. 1212 and 18 U.S.C. 1001; the filing or recording of a false, fictitious, or fraudulent document with the Bureau of Land Management may result in a fine of up to \$250,000, a prison term not to exceed five years, or both.
7. The mining claims, mill or tunnel sites for which this waiver from payment of the maintenance fees is requested are:

CLAIM OR SITE NAME	BLM RECORDATION SERIAL NUMBER
1. #12 BEEHIVE	292067
2. #16 BEEHIVE	294582
3. #23 BEEHIVE	294589
4. #24 BEEHIVE	294590
5. #7 BEEHIVE	339958
6. #9 BEEHIVE	339959
7. #10 BEEHIVE	283918 -
8. #13 BEEHIVE	292068
9. #14 BEEHIVE	292069
10. #20 BEEHIVE	294586

The owner(s) (claimants) of the above mining claims and sites are:

JANE LITTLE (Owner's Name - Please Print) ✓
 217 SKYLINE DRIVE (Street or P.O. Box) updated Address PB
 HOMER (City) ALASKA (State) 99603 (Zip Code)

Jane Little (Owner's Signature)

N/A (Owner's Name - Please Print)
 (Street or P.O. Box)
 (City) (State) (Zip Code)

N/A (Owner's Signature)
 PHOENIX ARIZONA
 2010 AUG 19 A 8:19
 RECEIVED BLM AZ STATE OFFICE

N/A (Owner's Name - Please Print)
 (Street or P.O. Box)
 (City) (State) (Zip Code)

N/A (Owner's Signature)

(Continued on page 2)

9/13/2010 TS
ENTERED INTO COMPUTER

(Owner's Name - Please Print) <i>N/A</i>	(Owner's Signature) <i>N/A</i>
(Street or P.O. Box)	(City) (State) (Zip Code)
(Owner's Name - Please Print) <i>N/A</i>	(Owner's Signature) <i>N/A</i>
(Street or P.O. Box)	(City) (State) (Zip Code)
(Owner's Name - Please Print) <i>N/A</i>	(Owner's Signature) <i>N/A</i>
(Street or P.O. Box)	(City) (State) (Zip Code)
(Owner's Name - Please Print) <i>N/A</i>	(Owner's Signature) <i>N/A</i>
(Street or P.O. Box)	(City) (State) (Zip Code)

INSTRUCTIONS

- This certification is made under the provisions of § 1744 of Title 43 and § 28-28k of Title 30 of the United States Code; and the regulations thereunder (43 CFR Part 3830).
- The claimant(s) must fill in the dates in paragraph 1 for the beginning and ending of the assessment year for which this waiver is sought.
- The claimant(s) must fill in the date in paragraph 2 for the beginning of the assessment year for which this waiver is sought.
- All claim and site names and Bureau of Land Management (BLM) serial numbers must be listed for the mining claims, mill sites, and tunnel sites for which the waiver is sought.
- All owners of the mining claims, mill sites, and tunnel sites and their addresses must be given.
- This waiver form must be signed by all the claimants or their designated agent, in original form. If an agent is designated, a notarized designation of agent, signed by all of the claimants with proper address given, must be submitted with this waiver.
- This form must be filed no later than September 1st for the upcoming assessment year in the BLM State Office where the mining claims or sites are recorded, or the waiver cannot be granted by the BLM. (Example: to obtain a waiver for the assessment year 2000, which begins at noon on September 1, 1999, you must qualify for and file for a waiver no later than September 1, 1999, in the proper BLM State Office).
- For all mining claims which require assessment work, you must record an affidavit of labor on or before the December 30th immediately following the filing of this waiver. For all other mining claims or sites waived, you must record a notice of intent to hold on or before the December 30th immediately following the filing of this waiver.
- Mill and tunnel sites may also be listed upon this waiver and be waived from payment of the maintenance fee. A notice of intent to hold for these sites is required to be filed by the December 30th following the filing of this waiver.

NOTICE/BURDEN HOURS STATEMENT

The Privacy Act of 1974, *as amended*, and the regulation in 43 CFR 2.48(d) provide that you be furnished the following information in connection with the information required by this certification of waiver from rental fees.

AUTHORITY: 30 U.S.C. 28-28k; 43 U.S.C. 1201, 1457, 1740, and 1744; and 43 CFR 3830.

PRINCIPLE PURPOSE: This information is to be used to verify that the owner(s) (claimants) of a mining claim has complied with 30 U.S.C. 28f and is entitled to perform assessment work in lieu of paying the maintenance fee for the mining claims listed on this form.

ROUTINE USE: (1) Adjudication of the claimant(s) certification of waiver from paying the maintenance fee otherwise required by 30 U.S.C. 28f. (2) Disclosure may be made to appropriate Federal agencies when location is made within the agency's geographic area of responsibility. (3) Information from the record and/or the record will be transferred to the appropriate Federal, State, or local agency, or a member of the public in response to a specific request for pertinent information. (4) Information may also be provided to the Department of Justice or in a proceeding before a court or adjudicative body; or to Federal, State, local or foreign agencies when needed for enforcement of civil or criminal codes or applicable regulations concerning title rights upon the public land.

EFFECT OF NOT PROVIDING INFORMATION: Disclosure of this information is required by 30 U.S.C. 28f and 43 CFR Part 3830 for those qualified claimants wishing to take the small miner waiver allowed. Failure to supply the information required in this form to support the claimants certification of waiver from payment of the otherwise required maintenance fees will result in the waiver being disallowed and the mining claims subject to forfeiture by BLM under 30 U.S.C. 28i.

The Paperwork Reduction Act of 1995 requires us to inform you that This information is being collected to allow the BLM to determine if you qualify for a waiver from the payment of \$100 per mining claim or site maintenance fee established in 30 U.S.C. 28f and the implementing regulations at 43 CFR 3830. A response to this request is required in accordance with the statute to obtain your benefit.

BLM would like you to know that you do not have to respond to this, or any other, Federal agency-sponsored information collection unless it displays a currently valid OMB control number.

Public reporting burden for this form is estimated to average 20 minutes (.33 hours) per response, including time to review instructions, gathering and maintaining data, and completing and reviewing the form. Direct comments regarding this burden estimate, or any other aspect of this form, to the U.S. Department of the Interior, Bureau of Land Management, (1004-0114) Bureau Information Collection Clearance Officer (WO-630), Mail Stop 401 LS, 1849 C St, N.W., Washington, D.C. 20240.

FOR OFFICIAL USE ONLY
 PHOENIX, ARIZONA
 2000 AUG 19 A 8 19
 RECEIVED
 BLM AZ STATE OFFICE
 (Form 3830-2, page 2)

When Recorded Return Document to:

Jane Little
217 Skyline Drive
Homer, AK 99603

Check here if this is a change of address.

Telephone: (907)235-0550

E-mail address: jalaska@yahoo.com

AFFIDAVIT OF PERFORMANCE OF ANNUAL WORK

1. State of Arizona, County of LAPAZ ss:

2. I (Name) JANE LITTLE

3. Reside at (Address) 217 SKYLINE DRIVE

City HOMER ^{DOROUGH} County KENAI PENINSULA

RECEIVED
LA PAZ STATE OFFICE
2010 AUG 19 A 8:19
PHOENIX, ARIZONA
BLM
Date
Stamp

State AK Zip 99603 being duly sworn, depose and say that I am a citizen of the United States, more than eighteen years of age, and that all of the facts set forth in this affidavit, subject to the provisions and penalties of 18 U.S.C. 1001 pertaining to the filing of false, fictitious, or fraudulent statements with the United States, are true and correct according to the best of my knowledge, information and belief.

4. Owner's name and address (if not shown in Items 1-3 above). ABOVE

5. That I am personally acquainted with the mining claim(s). The work and improvements were made by and at the expense of the owner(s) of said claim(s). Said contiguous group of claims, listed on this document, are situated in the

PLUMOSA (optional) Mining District; LAPAZ County, Arizona.

Line No.	AMC NUMBER	CLAIM/SITE NAME	COUNTY RECORDER DATA (If available)	TWP	RNG	SEC
1	292067	BEEHIVE #12		3N	20W	14
2	294582	BEEHIVE #16		3N	20W	14
3	294589	BEEHIVE #23		3N	20W	14
4	294590	BEEHIVE #24		3N	20W	14
5	339958	BEEHIVE #7		3N	20W	15
6	339959	BEEHIVE #9		3N	20W	15

Form: MCF108

Revised Jan. 2006

Page 1 of 2

9/13/2010 *TS*

ENTERED INTO COMPUTER

AFFIDAVIT OF PERFORMANCE OF ANNUAL WORK – page 2

RECEIVED
 PLMAZ STATE OFFICE
 2010 AUG 19 A 8:19
 PHOENIX, ARIZONA
 BLM
 Date
 Stamp

7	283918	BEEHIVE # 10		3 N	20W	15
8	292068	BEEHIVE # 13		3 N	20W	15
9	292069	BEEHIVE # 14		3 N	20W	15
10	294586	BEEHIVE # 20		3 N	20W	15

6. That between the dates starting at 12 o'clock noon on September 1, 2009 and ending at 12 o'clock noon on September 1, 2010 at least \$2,500.00 dollars worth of work and improvements were done and performed upon said claim(s) or upon one or more of a contiguous group of claims for the benefit of all, wholly or partly outside of a contiguous group of claims for the benefit of all, not including the location work.

7. That the following persons were employed to perform the work and improvements described herein: FORREST BAKER

8. That the work and improvements performed were: EXTEND CUTS, IMPROVE ROADS, MAINTAIN TRAILS, FILL HOLES

9. Dated: 6/30/2010 Signature: Jane Little


SUBSCRIBED AND SWORN TO before me, a Notary Public, this 30 day of June 2010

By: Remaine U Burghes

Notary Public Anchorage, Alaska

My Commission Expires May 31, 2013

Bureau of Land Management
 Arizona State Office
www.az.blm.gov



No. of Claims: 10 x \$10 = 100.00
 Check No.: _____ Init. SPB
 Receipt No. 2945201
 For BLM Use Only



Form: MCF108
 Revised Jan. 2006
 Page 2 of 2

Customer Name Update Screen

System ID:MC

Name: LITTLE JANE

Proprietor #: 43335

Category: P - PRIVATE

Address: 217 SKYLINE DR

City: HOMER

State: AK

Zip: 996039270

Lookup

Renumber To:

Address Updated
ENTERED INTO COMPUTER

SEP 13 2010 *ps*

Save

Save/Override DataFlux

Delete

Renumber

Customer details successfully saved for Customer Id 43335

List of Proprietors
LITTLE JANE[43335], 10001 SLALOM CIR, , ANCHORAGE, AK, 99507, P, <i>↑ Previous Address</i>

Select

Cancel

United States Department of the Interior
Bureau of Land Management
 LANDS/RECREATION & PLANNING
 ONE N CENTRAL AVE
 PHOENIX, AZ 85004 -2203
 Phone:

Receipt

No: 2195201

Transaction #: 2265033	
Date of Transaction: 08/19/2010	
CUSTOMER:	JANE LITTLE 217 SKYLINE DR HOMER, AK 99603-9270 US

LINE #	QTY	DESCRIPTION	REMARKS	UNIT PRICE	TOTAL
1	1.00	LOCATABLE MINERALS / MINING CLAIMS-NOT NEW-UNADJUD, ONE AUTH NO. ONLY / MINING CLAIM MONEY RECEIVED CASES: AMC292067/\$100.00	POL/WAIVER-10	- n/a -	100.00
TOTAL:					\$100.00

PAYMENT INFORMATION						
1	AMOUNT:	100.00	POSTMARKED:	08/17/2010		
	TYPE:	CHECK	RECEIVED:	08/19/2010		
	CHECK NO:	3068				
	NAME:	BAKER, FORREST PO BOX 962 SAN LUIS AZ 85349 US				

REMARKS	

This receipt was generated by the automated BLM Collections and Billing System and is a paper representation of a portion of the official electronic record contained therein.

AMC 294581
 AMC 283912
 AMC 339958
~~AMC 283396~~ Mary Hum
 AMC 292067 ✓

A3850-1(NOV.2001)

Return Document to:

JANE LITTLE
 10001 SLALOM DR
 ANCHORAGE ALASKA 99507
 Telephone: 907-235-0550

No. of Claims: <u>10</u>	x \$5 = <u>100.00</u>
Receipt No.: <u>2001318</u>	Check No.: <u>CASH</u>
Init: <u>SC</u>	

FOR BLM USE ONLY

- AFFIDAVIT OF PERFORMANCE OF ANUAL WORK.** Also fill in items 1 through 9 and the reverse side of this document.
- NOTICE OF INTENTION TO HOLD.** I intend to hold the claims(s)/site(s) listed on the reverse side of this document for the calendar year 20 . Also fill in Items 1 through 4 and Item 9.

AMC 294581
 AMC 339958

Notices of Intention to Hold are for mill sites and tunnel sites or for mining claims when assessment work has not been done, regardless of whether the annual assessment has been suspended, deferred, or not yet accrued. The filing of a Notice of Intention to Hold shall not relieve the owner of complying with federal and state laws pertaining to the performance of annual assessment work. Notices of Intention to Hold for mill sites or tunnel sites need not be county recorded. For mining claims the form filed with the Bureau of Land Management (BLM) must be identical to the one that was or will be filed with the county.

Evidence of Annual Assessment Work or a Notice of Intention to Hold must be filed each calendar year following the calendar year in which the claim/site was located. **All claims listed on a single affidavit must be contiguous.**

- State of Arizona, County of LA PAZ ss:
 - I, (Name) JAMES E. BODENWRIGHT
 - Reside at (Address) P.O. BOX 2534
- City QUAY SITE, County LA PAZ, State AZ, Zip 85344

being duly sworn, deposes and says that he/she is a citizen of the United States, more than eighteen years of age, that all of the facts set forth in this affidavit/notice, subject to the provisions and penalties of 18 U.S.C. 1001 pertaining to the filing of false, fictitious, or fraudulent statements with the United States, are true and correct according to the best of my knowledge, information and belief.

- Owner's name and address (If not shown in Items 1-3 above). Check here if this is a change of address.
JANE LITTLE 10001 SLALOM ANCHORAGE, ALASKA - 99507

5. That I am personally acquainted with the mining claim(s). The work and improvements were made by and at the expense of the owner(s) of said claim(s). Said contiguous group of claims, listed on the reverse side of this document, are situated in the LA CITONIA Mining District, LA PAZ County, Arizona.

6. That between the dates starting at 12 o'clock noon on September 1, 2006 and ending at 12 o'clock noon on September 1, 2007 at least \$ 2,000.00 Dollars worth of work and improvements were done and performed upon said claim(s) or upon one or more of a contiguous group of claims for the benefit of all, or wholly or partly outside of a contiguous group of claims for the benefit of all, not including the location work.

- That the following persons were employed to perform the work and improvements described herein:
James E. Bodewright



8. That the work and improvements performed were: Extended Existing cuts, Improvements
Roads, trails

9. Dated: Aug. 29, 2009 Signature: Jane Little
SUBSCRIBED AND SWORN TO before me, a Notary Public, this 29 day of Aug
by [Signature]
Notary Public Alaska
MY COMMISSION EXPIRES 5-08-2013



If the claims/sites have consecutive BLM numbers and are in the same Township, Range and Section, they may be listed as follows:

Sample 1 - 10 A MC 19640 - 49 Dkt/Pg 1025/1-10 4N 20W 36
Recording #9106173-82


Claim/Site Name	Serial Number	Dkt/Pg or Record # of Orig Location Notice	TWN		
			SHP	RNG	SEC(S)
✓ Beehive # 24	294590 ✓	^{Lead #} 294581	3N	20W	S14
✓ Beehive # 10	283918 ✓	283912	3N	20W	S15
✓ Beehive # 13	292068 ✓	292067	3N	20W	S15
✓ Beehive # 14	292069 ✓	292067	3N	20W	S15
✓ Beehive # 20	294586 ✓	294581	3N	20W	S15
✓ Beehive # 7	339958 ✓	339958	3N	20W	S15
✓ Beehive # 9	339959 ✓	339958	3N	20W	S15
✓ Beehive # 12	292067 ✓	292067	3N	20W	S14
✓ Beehive # 16	294582 ✓	294581	3N	20W	S14
✓ Beehive # 23	294589 ✓	294581	3N	20W	S14

BLM requires a \$5 nonrefundable service charge for each mining claim, mill site or tunnel site payable on or before December 30th (not the 31st). Mail to:

VERIFIED DEC 02 2009
DEC 02 2009 PB (3 Lead Nos. Were left off)

Bureau of Land Management
222 North Central Avenue
Phoenix, Arizona 85004-2203
602-417-9200
www.az.blm.gov

This form is for the purpose of complying with the laws of the United States Department of the Interior, Bureau of Land Management and the State of Arizona pertaining to assessment work and/or notice of intention to hold. 30 U.S.C. 28, 43 CFR 3833.2, ARS 27-208. Subject to Paperwork Reduction Act and Privacy Act statements available at the BLM AZ State Office. This form is not copyrighted. It may be reproduced without permission.



BLM Date Stamp

United States Department of the Interior
Bureau of Land Management
 BUSINESS & SUPPORT SVCS DIV
 ONE N CENTRAL AVE SUITE 800
 PHOENIX, AZ 85004 -4427
 Phone: (602) 417-9200

Receipt

No: 2001318

Transaction #: 2065915	
Date of Transaction: 09/14/2009	
CUSTOMER:	JAMES BOATWRIGHT PO BOX 2054 QUARTZSITE, AZ 85346-2054 US
VERIFIED DEC 02 2009 ^{PB}	

LINE #	QTY	DESCRIPTION	REMARKS	UNIT PRICE	TOTAL
1	1.00	LOCATABLE MINERALS / MINING CLAIMS-NOT NEW-UNADJUD, ONE AUTH NO. ONLY / MINING CLAIM MONEY RECEIVED CASES: AMC294590/\$100.00	POL (10)	- n/a -	100.00
TOTAL:					\$100.00

PAYMENT INFORMATION					
1	AMOUNT:	100.00	POSTMARKED:	N/A	
	TYPE:	CASH	RECEIVED:	09/14/2009	
	NAME:	BOATWRIGHT, JAMES PO BOX 2054 QUARTZSITE AZ 85346-2054 US			

REMARKS

This receipt was generated by the automated BLM Collections and Billing System and is a paper representation of a portion of the official electronic record contained therein.

AMC 283396
AMC 292067

A3850-1 (NOV. 2001)

Return Document to:

JANE LITTLE
10001 SLALOM DR
ANCHORAGE ALASKA 99507
Telephone: 907-235-0550

No. of Claims: <u>10</u>	x \$5 = <u>100.00</u>
Receipt No.: <u>2001318</u>	Check No.: <u>CASH</u>
Init: <u>JC</u>	
FOR BLM USE ONLY	

AMC 294581
AMC 339958

AFFIDAVIT OF PERFORMANCE OF ANNUAL WORK. Also fill in items 1 through 9 and the reverse side of this document.

NOTICE OF INTENTION TO HOLD. I intend to hold the claim(s)/site(s) listed on the reverse side of this document for the calendar year 20___. Also fill in Items 1 through 4 and Item 9.

Notices of Intention to Hold are for mill sites and tunnel sites or for mining claims when assessment work has not been done, regardless of whether the annual assessment has been suspended, deferred, or not yet accrued. The filing of a Notice of Intention to Hold shall not relieve the owner of complying with federal and state laws pertaining to the performance of annual assessment work. Notices of Intention to Hold for mill sites or tunnel sites need not be county recorded. For mining claims the form filed with the Bureau of Land Management (BLM) must be identical to the one that was or will be filed with the county.

Evidence of Annual Assessment Work or a Notice of Intention to Hold must be filed each calendar year following the calendar year in which the claim/site was located. **All claims listed on a single affidavit must be contiguous.**

1. State of Arizona, County of LA PAZ ss:
2. I, (Name) JAMES E. BODENWRIGHT
3. Reside at (Address) PO BOX 2536
City QUEPZSITE, County LA PAZ, State AZ, Zip 85346

being duly sworn, deposes and says that he/she is a citizen of the United States, more than eighteen years of age, that all of the facts set forth in this affidavit/notice, subject to the provisions and penalties of 18 U.S.C. 1001 pertaining to the filing of false, fictitious, or fraudulent statements with the United States, are true and correct according to the best of my knowledge, information and belief.

4. Owner's name and address (If not shown in Items 1-3 above). **Check here if this is a change of address.**
JANE LITTLE 10001 SLALOM ANCHORAGE, ALASKA - 99507

5. That I am personally acquainted with the mining claim(s). The work and improvements were made by and at the expense of the owner(s) of said claim(s). Said contiguous group of claims, listed on the reverse side of this document, are situated in the LA CITOLLA Mining District, LA PAZ County, Arizona.

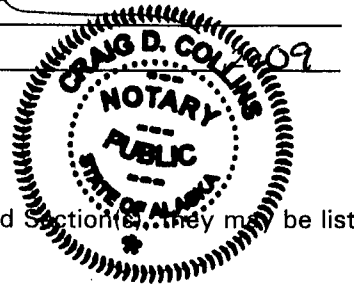
6. That between the dates starting at 12 o'clock noon on September 1, 2008 and ending at 12 o'clock noon on September 1, 2009 at least \$ 2000.00 Dollars worth of work and improvements were done and performed upon said claim(s) or upon one or more of a contiguous group of claims for the benefit of all, or wholly or partly outside of a contiguous group of claims for the benefit of all, not including the location work.

7. That the following persons were employed to perform the work and improvements described herein:
James E. Bodenwright



8. That the work and improvements performed were: Extended Existing cuts, Improved Roads, trails

9. Dated: Aug. 29, 2009 Signature: Jane Little
SUBSCRIBED AND SWORN TO before me, a Notary Public, this 29 day of Aug
by [Signature]
Notary Public Alaska
MY COMMISSION EXPIRES 5-08-2013




If the claims/sites have consecutive BLM numbers and are in the same Township, Range and Section, they may be listed as follows:

Claim/Site Name	Serial Number	Dkt/Pg or Record # of Orig Location Notice	TWN SHP	RNG	SEC(S)
✓ Beehive # 24	294590 ✓		3N	20W	S14
✓ Beehive # 10	253918 ✓		3N	20W	S15
✓ Beehive # 13	292068 ✓		3N	20W	S15
✓ Beehive # 14	292069 ✓		3N	20W	S15
✓ Beehive # 20	294586 ✓		3N	20W	S15
✓ Beehive # 7	339958 ✓		3N	20W	S15
✓ Beehive # 9	339959 ✓		3N	20W	S15
✓ Beehive # 12	292067 ✓		3N	20W	S14
✓ Beehive # 16	294582 ✓		3N	20W	S14
✓ Beehive # 23	294589 ✓		3N	20W	S14

BLM requires a \$5 nonrefundable service charge for each mining claim, mill site or tunnel site payable on or before December 30th (not the 31st). Mail to:

Bureau of Land Management
222 North Central Avenue
Phoenix, Arizona 85004-2203
602-417-9200
www.az.blm.gov

This form is for the purpose of complying with the laws of the United States Department of the Interior, Bureau of Land Management and the State of Arizona pertaining to assessment work and/or notice of intention to hold. 30 U.S.C. 28, 43 CFR 3833.2, ARS 27-208. Subject to Paperwork Reduction Act and Privacy Act statements available at the BLM AZ State Office. This form is not copyrighted. It may be reproduced without permission.



United States Department of the Interior
Bureau of Land Management
 BUSINESS & SUPPORT SVCS DIV
 ONE N CENTRAL AVE SUITE 800
 PHOENIX, AZ 85004 -4427
 Phone: (602) 417-9200

Receipt

No: 2001318

Transaction #: 2065915	
Date of Transaction: 09/14/2009	
CUSTOMER:	JAMES BOATWRIGHT PO BOX 2054 QUARTZSITE,AZ 85346-2054 US

LINE #	QTY	DESCRIPTION	REMARKS	UNIT PRICE	TOTAL
1	1.00	LOCATABLE MINERALS / MINING CLAIMS-NOT NEW-UNADJUD,ONE AUTH NO. ONLY / MINING CLAIM MONEY RECEIVED CASES: AMC294590/\$100.00	POL (10)	- n/a -	100.00
TOTAL:					\$100.00

PAYMENT INFORMATION					
1	AMOUNT:	100.00	POSTMARKED:	N/A	
	TYPE:	CASH	RECEIVED:	09/14/2009	
	NAME:	BOATWRIGHT, JAMES PO BOX 2054 QUARTZSITE AZ 85346-2054 US			

REMARKS

This receipt was generated by the automated BLM Collections and Billing System and is a paper representation of a portion of the official electronic record contained therein.

224
AMC283912
294581
29206
33995

FORM APPROVED
OMB NO. 1004-0114
Expires: February 28, 2010

MAINTENANCE FEE WAIVER CERTIFICATION

Ad.

SEE INSTRUCTIONS ON REVERSE

1. This small miner waiver is filed for the assessment year beginning at noon on September 1, ~~2008~~ and ending at noon on September 1, ~~2009~~
2. The undersigned and all related parties owned ten or fewer mining claims, mill, or tunnel sites located and maintained on Federal lands in the United States of America on September 1, ~~2008~~
3. The undersigned have performed the assessment work **required by law** for each mining claim listed **prior to filing this waiver** and understand that by filing this form; an affidavit of assessment work **must** be recorded by the December 30th following the filing of this waiver.
4. The undersigned understand that if the assessment work obligation has not yet come due under 30 U.S.C. 28 (for those claims in their first assessment year only); a notice of intent to hold reciting this condition **must** be recorded by the December 30th following the filing of this waiver.
5. The undersigned understand that mill and tunnel sites may also be listed upon this waiver and be waived from payment of the maintenance fee; and that a notice of intent to hold for these sites is required to be recorded by the December 30th immediately following the filing of this waiver.
6. The undersigned understand and acknowledge that pursuant to 43 U.S.C. 1212 and 18 U.S.C. 1001; the filing or recording of a false, fictitious, or fraudulent document with the Bureau of Land Management may result in a fine of up to \$250,000, a prison term not to exceed five years, or both.
7. The mining claims, mill or tunnel sites for which this waiver from payment of the maintenance fees is requested are:

CLAIM OR SITE NAME	BLM RECORDATION SERIAL NUMBER
1. Beehive # 10	283918
2. Beehive # 13	292068
3. Beehive # 14	292069
4. Beehive # 20	294586
5. Beehive # 7	339958 L
6. Beehive # 9	339959
7. Beehive # 12	292067 L
8. Beehive # 16	294582
9. Beehive # 23	294589
10. Beehive # 24	294590

The owner(s) (claimants) of the above mining claims and sites are:

JANE B. LITTLE
(Owner's Name - Please Print)

217 SKYLINE DRIVE
(Street or P.O. Box)

HOMER ALASKA 99603
(City) (State) (Zip Code)

(Owner's Signature)

Jane B. Little

(Owner's Name - Please Print)

(Street or P.O. Box)

(City) (State) (Zip Code)


(Owner's Signature)

RECEIVED
BLM AZ STATE OFFICE
2009 AUG 31 A 10:14
PHOENIX, ARIZONA

(Owner's Name - Please Print)

(Street or P.O. Box)

(City) (State) (Zip Code)



(Owner's Name - Please Print)	(Owner's Signature)
(Street or P.O. Box)	(City) (State) (Zip Code)
(Owner's Name - Please Print)	(Owner's Signature)
(Street or P.O. Box)	(City) (State) (Zip Code)
(Owner's Name - Please Print)	(Owner's Signature)
(Street or P.O. Box)	(City) (State) (Zip Code)
(Owner's Name - Please Print)	(Owner's Signature)
(Street or P.O. Box)	(City) (State) (Zip Code)

RECEIVED
 BLM ASSISTANT OFFICE
 2009 AUG 31 A 10:14
 TUCUMCUM, ARIZONA

INSTRUCTIONS

- This certification is made under the provisions of § 1744 of Title 43 and § 28-28k of Title 30 of the United States Code; and the regulations thereunder (43 CFR Part 3830).
- The claimant(s) **must** fill in the dates in paragraph 1 for the beginning and ending of the assessment year for which this waiver is sought.
- The claimant(s) **must** fill in the date in paragraph 2 for the beginning of the assessment year for which this waiver is sought.
- All claim and site names and Bureau of Land Management (BLM) serial numbers **must** be listed for the mining claims, mill sites, and tunnel sites for which the waiver is sought.
- All owners of the mining claims, mill sites, and tunnel sites and their addresses **must** be given.
- This waiver form **must** be signed by all the claimants or their designated agent, in original form. If an agent is designated, a notarized designation of agent, signed by all of the claimants with proper address given, **must** be submitted with this waiver.
- This form **must** be filed no later than September 1st for the upcoming assessment year in the BLM State Office where the mining claims or sites are recorded, or the waiver cannot be granted by the BLM. (Example: to obtain a waiver for the assessment year 2000, which begins at noon on September 1, 1999, you **must** qualify for and file for a waiver no later than September 1, 1999, in the proper BLM State Office).
- For all mining claims which require assessment work, you **must** record an affidavit of labor on or before the December 30th immediately following the filing of this waiver. For all other mining claims or sites waived, you **must** record a notice of intent to hold on or before the December 30th immediately following the filing of this waiver.
- Mill and tunnel sites may also be listed upon this waiver and be waived from payment of the maintenance fee. A notice of intent to hold for these sites is required to be filed by the December 30th following the filing of this waiver.

NOTICE/BURDEN HOURS STATEMENT

The Privacy Act of 1974, *as amended*, and the regulation in 43 CFR 2.48(d) provide that you be furnished the following information in connection with the information required by this certification of waiver from rental fees.

AUTHORITY: 30 U.S.C. 28-28k; 43 U.S.C. 1201, 1457, 1740, and 1744; and 43 CFR 3830.

PRINCIPLE PURPOSE: This information is to be used to verify that the owner(s) (claimants) of a mining claim has complied with 30 U.S.C. 28f and is entitled to perform assessment work in lieu of paying the maintenance fee for the mining claims listed on this form.

ROUTINE USE: (1) Adjudication of the claimant(s) certification of waiver from paying the maintenance fee otherwise required by 30 U.S.C. 28f. (2) Disclosure may be made to appropriate Federal agencies when location is made within the agency's geographic area of responsibility. (3) Information from the record and/or the record will be transferred to the appropriate Federal, State, or local agency, or a member of the public in response to a specific request for pertinent information. (4) Information may also be provided to the Department of Justice or in a proceeding before a court or adjudicative body; or to Federal, State, local or foreign agencies when needed for enforcement of civil or criminal codes or applicable regulations concerning title rights upon the public land.

EFFECT OF NOT PROVIDING INFORMATION: Disclosure of this information is required by 30 U.S.C. 28f and 43 CFR Part 3830 for those qualified claimants wishing to take the small miner waiver allowed. Failure to supply the information required in this form to support the claimants certification of waiver from payment of the otherwise required maintenance fees will result in the waiver being disallowed and the mining claims subject to forfeiture by BLM under 30 U.S.C. 28i.

The Paperwork Reduction Act of 1995 requires us to inform you that: This information is being collected to allow the BLM to determine if you qualify for a waiver from the payment of \$100 per mining claim or site maintenance fee established in 30 U.S.C. 28f and the implementing regulations at 43 CFR 3830. A response to this request is required in accordance with the statute to obtain your benefit.

BLM would like you to know that you do not have to respond to this, or any other, Federal agency-sponsored information collection unless it displays a currently valid OMB control number.

Public reporting burden for this form is estimated to average 20 minutes (.33 hours) per response, including time to review instructions, gathering and maintaining data, and completing and reviewing the form. Direct comments regarding this burden estimate, or any other aspect of this form, to the U.S. Department of the Interior, Bureau of Land Management, (1004-0114) Bureau Information Collection Clearance Officer (WO-630), Mail Stop 401 LS, 1849 C St., N.W., Washington, D.C. 20240.

FOR OFFICIAL USE ONLY

AMC 285112
AMC 292067
AMC 294581
FORM APPROVED
OMB NO. 1004-0114
Expires: February 28, 2010
AMC 339958
604

MAINTENANCE FEE WAIVER CERTIFICATION

SEE INSTRUCTIONS ON PAGE 2

- This small miner waiver is filed for the assessment year beginning at noon on September 1, 2008 and ending at noon on September 1, 2009.
- The undersigned and all related parties owned ten or fewer mining claims, mill, or tunnel sites located and maintained on Federal lands in the United States of America on September 1, 2008.
- The undersigned have performed the assessment work required by law for each mining claim listed prior to filing this waiver and understand that by filing this form; an affidavit of assessment work must be recorded by the December 30th following the filing of this waiver.
- The undersigned understand that if the assessment work obligation has not yet come due under 30 U.S.C. 28 (for those claims in their first assessment year only); a notice of intent to hold reciting this condition must be recorded by the December 30th following the filing of this waiver.
- The undersigned understand that mill and tunnel sites may also be listed upon this waiver and be waived from payment of the maintenance fee; and that a notice of intent to hold for these sites is required to be recorded by the December 30th immediately following the filing of this waiver.
- The undersigned understand and acknowledge that pursuant to 43 U.S.C. 1212 and 18 U.S.C. 1001; the filing or recording of a false, fictitious, or fraudulent document with the Bureau of Land Management may result in a fine of up to \$250,000, a prison term not to exceed five years, or both.
- The mining claims, mill or tunnel sites for which this waiver from payment of the maintenance fees is requested are:

CLAIM OR SITE NAME	BLM RECORDATION SERIAL NUMBER
1. Beehive # 10	285918
2. Beehive # 13	292068
3. Beehive # 14	292069
4. Beehive # 20	294386
5. Beehive # 7	339958
6. Beehive # 9	339959
7. Beehive # 12	292067 292067
8. Beehive # 16	294582
9. Beehive # 23	294589
10. Beehive # 24	294590

The owner(s) (claimants) of the above mining claims and sites are:

JANE B. LITTLE
(Owner's Name - Please Print)
10001 SLALOM CIRCLE
(Street or P.O. Box)
ANCHORAGE, ALASKA 99507
(City) (State) (Zip Code)

Jane B. Little
(Owner's Signature)

(Owner's Name - Please Print)

(Street or P.O. Box)

(City) (State) (Zip Code)

(Owner's Signature)

(Owner's Name - Please Print)

(Street or P.O. Box)

(City) (State) (Zip Code)

AB 9/9/08

(Owner's Name - Please Print)

(Owner's Signature)

(Street or P.O. Box)

(City)

(State)

(Zip Code)

(Owner's Name - Please Print)

(Owner's Signature)

(Street or P.O. Box)

(City)

(State)

(Zip Code)

(Owner's Name - Please Print)

(Owner's Signature)

(Street or P.O. Box)

(City)

(State)

(Zip Code)

(Owner's Name - Please Print)

(Owner's Signature)

(Street or P.O. Box)

(City)

(State)

(Zip Code)

Title 18 U.S.C. Section 1001 and Title 43 U.S.C. Section 1212 makes it a crime for any person knowingly and willfully to make to any department or agency of the United States any false, fictitious or fraudulent statements or representations as to any matter within its jurisdiction.

INSTRUCTIONS

1. This certification is made under the provisions of §1744 of Title 43 and § 28-28k of Title 30 of the United States Code; and the regulations thereunder (43 CFR Part 3830).
2. The claimant(s) must fill in the dates in paragraph 1 for the beginning and ending of the assessment year for which this waiver is sought.
3. The claimant(s) must fill in the date in paragraph 2 for the beginning of the assessment year for which this waiver is sought.
4. All claim and site names and Bureau of Land Management (BLM) serial numbers must be listed for the mining claims, mill sites, and tunnel sites for which the waiver is sought.
5. All owners of the mining claims, mill sites, and tunnel sites and their addresses must be given.
6. This waiver form must be signed by all the claimants or their designated agent, in original form. If an agent is designated, a notarized designation of agent, signed by all of the claimants with proper address given, must be submitted with this waiver.
7. This form must be filed no later than September 1st for the upcoming assessment year in the BLM State Office where the mining claims or sites are recorded, or the waiver cannot be granted by the BLM. (Example: to obtain a waiver for the assessment year 2000, which begins at noon on September 1, 1999, you must qualify for and file for a waiver no later than September 1, 1999, in the proper BLM State Office).
8. For all mining claims which require assessment work, you must record an affidavit of labor on or before the December 30th immediately following the filing of this waiver. For all other mining claims or sites waived, you must record a notice of intent to hold on or before the December 30th immediately following the filing of this waiver.
9. Mill and tunnel sites may also be listed upon this waiver and be waived from payment of the maintenance fee. A notice of intent to hold for these sites is required to be filed by the December 30th following the filing of this waiver.

FOR OFFICIAL USE ONLY

NOTICES

The Privacy Act of 1974 and the regulation in 43 CFR 2.48 (d) provide that you be furnished the following information in connection with the information required by this certification of waiver from rental fees.

AUTHORITY: 30 U.S.C. 28-28k; 43 U.S.C. 1201, 1457, 1740, and 1744; and 43 CFR 3830.

PRINCIPLE PURPOSE: This information is to be used to verify that the owner(s) (claimants) of a mining claim has complied with 30 U.S.C. 28f and is entitled to perform assessment work in lieu of paying the maintenance fee for the mining claims listed on this form.

ROUTINE USE: (1) Adjudication of the claimant(s) certification of waiver from paying the maintenance fee otherwise required by 30 U.S.C. 28f. (2) Disclosure may be made to appropriate Federal agencies when location is made within the agency's geographic area of responsibility. (3) Information from the record and/or the record will be transferred to the appropriate Federal, State, or local agency, or a member of the public in response to a specific request for pertinent information. (4) Information may also be provided to the Department of Justice or in a proceeding before a court or adjudicative body; or to Federal, State, local or foreign agencies when needed for enforcement of civil or criminal codes or applicable regulations concerning title rights upon the public land.

EFFECT OF NOT PROVIDING INFORMATION: Disclosure of this information is required by 30 U.S.C. 28f and 43 CFR Part 3830 for those qualified claimants wishing to take the small miner waiver allowed. Failure to supply the information required in this form to support the claimants certification of waiver from payment of the otherwise required maintenance fees will result in the waiver being disallowed and the mining claims subject to forfeiture by BLM under 30 U.S.C. 28i.

The Paperwork Reduction Act of 1995 requires us to inform you that:

The BLM collects this information to determine if you qualify for a waiver from the payment of \$125 per mining claim or site maintenance fee established in 30 U.S.C. 28f and the implementing regulations at 43 CFR 3830.

Response to this request is required in accordance with the statute to obtain your benefit.

The BLM would like you to know that you do not have to respond to this or any other Federal agency-sponsored information collection unless it displays a currently valid OMB control number.

BURDEN HOURS STATEMENT: Public reporting burden for this form is estimated to average 20 minutes per response, including time to review instructions, gathering and maintaining data, and completing and reviewing the form. Direct comments regarding this burden estimate or any other aspect of this form to the U.S. Department of the Interior, Bureau of Land Management (1004-0114), Bureau Information Collection Clearance Officer (WO-630), Mail Stop 401 LS, 1849 C St., N.W., Washington, D.C. 20240.

UNITED STATES
DEPARTMENT OF THE INTERIOR
BUREAU OF LAND MANAGEMENT

FORM APPROVED
OMB NO. 1004-0114
Expires: February 28, 2010

MAINTENANCE FEE WAIVER CERTIFICATION

JML

SEE INSTRUCTIONS ON PAGE 2

- This small miner waiver is filed for the assessment year beginning at noon on September 1, 2007 and ending at noon on September 1, 2008.
- The undersigned and all related parties owned ten or fewer mining claims, mill, or tunnel sites located and maintained on Federal lands in the United States of America on September 1, 2008.
- The undersigned have performed the assessment work required by law for each mining claim listed prior to filing this waiver and understand that by filing this form; an affidavit of assessment work must be recorded by the December 30th following the filing of this waiver.
- The undersigned understand that if the assessment work obligation has not yet come due under 30 U.S.C. 28 (for those claims in their first assessment year only); a notice of intent to hold reciting this condition must be recorded by the December 30th following the filing of this waiver.
- The undersigned understand that mill and tunnel sites may also be listed upon this waiver and be waived from payment of the maintenance fee; and that a notice of intent to hold for these sites is required to be recorded by the December 30th immediately following the filing of this waiver.
- The undersigned understand and acknowledge that pursuant to 43 U.S.C. 1212 and 18 U.S.C. 1001; the filing or recording of a false, fictitious, or fraudulent document with the Bureau of Land Management may result in a fine of up to \$250,000, a prison term not to exceed five years, or both.
- The mining claims, mill or tunnel sites for which this waiver from payment of the maintenance fees is requested are:

	CLAIM OR SITE NAME	BLM RECORDATION SERIAL NUMBER
1.	Bee Hive # 10	283918
2.	Bee Hive # 13	292068
3.	Bee Hive # 14	292069
4.	Bee Hive # 20	294586
5.	Bee Hive # 7	339958
6.	Bee Hive # 9	339959
7.	Bee Hive # 12	292067
8.	Bee Hive # 16	294582
9.	Bee Hive # 23	294589
10.	Bee Hive # 24	294590

The owner(s) (claimants) of the above mining claims and sites are:

JANE B. LITTLE
(Owner's Name - Please Print)

Jane B. Little
(Owner's Signature)

10001 SLALOM CIRCLE
(Street or P.O. Box)

ANCHORAGE AK 99507
(City) (State) (Zip Code)

(Owner's Name - Please Print)

(Owner's Signature)

(Street or P.O. Box)

(City) (State) (Zip Code)

(Owner's Name - Please Print)

(Owner's Signature)

(Street or P.O. Box)

(City) (State) (Zip Code)

2007 AUG 26 7:48
FEDERAL BUREAU OF SURVEY

(Owner's Name - Please Print)	(Owner's Signature)		
(Street or P.O. Box)	(City)	(State)	(Zip Code)
(Owner's Name - Please Print)	(Owner's Signature)		
(Street or P.O. Box)	(City)	(State)	(Zip Code)
(Owner's Name - Please Print)	(Owner's Signature)		
(Street or P.O. Box)	(City)	(State)	(Zip Code)
(Owner's Name - Please Print)	(Owner's Signature)		
(Street or P.O. Box)	(City)	(State)	(Zip Code)

Title 18 U.S.C. Section 1001 and Title 43 U.S.C. Section 1212 makes it a crime for any person knowingly and willfully to make to any department or agency of the United States any false, fictitious or fraudulent statements or representations as to any matter within its jurisdiction.

INSTRUCTIONS

1. This certification is made under the provisions of §1744 of Title 43 and § 28-28k of Title 30 of the United States Code; and the regulations thereunder (43 CFR Part 3830).
2. The claimant(s) must fill in the dates in paragraph 1 for the beginning and ending of the assessment year for which this waiver is sought.
3. The claimant(s) must fill in the date in paragraph 2 for the beginning of the assessment year for which this waiver is sought.
4. All claim and site names and Bureau of Land Management (BLM) serial numbers must be listed for the mining claims, mill sites, and tunnel sites for which the waiver is sought.
5. All owners of the mining claims, mill sites, and tunnel sites and their addresses must be given.
6. This waiver form must be signed by all the claimants or their designated agent, in original form. If an agent is designated, a notarized designation of agent, signed by all of the claimants with proper address given, must be submitted with this waiver.
7. This form must be filed no later than September 1st for the upcoming assessment year in the BLM State Office where the mining claims or sites are recorded, or the waiver cannot be granted by the BLM. (Example: to obtain a waiver for the assessment year 2000, which begins at noon on September 1, 1999, you must qualify for and file for a waiver no later than September 1, 1999, in the proper BLM State Office).
8. For all mining claims which require assessment work, you must record an affidavit of labor on or before the December 30th immediately following the filing of this waiver. For all other mining claims or sites waived, you must record a notice of intent to hold on or before the December 30th immediately following the filing of this waiver.
9. Mill and tunnel sites may also be listed upon this waiver and be waived from payment of the maintenance fee. A notice of intent to hold for these sites is required to be filed by the December 30th following the filing of this waiver.

FOR OFFICIAL USE ONLY

United States Department of the Interior
 Bureau of Land Management
 BUSINESS & SUPPORT SVCS DIV
 ONE N CENTRAL AVE SUITE 800
 PHOENIX, AZ 85004 -4427
 Phone: (602) 417-9200

Receipt

No:

1772430

Transaction #: 1830144	
Date of Transaction: 08/27/2008	
CUSTOMER:	JAMES E BOATWRIGHT BOX 215 MORRISTOWN, AZ 85342

LINE #	QTY	DESCRIPTION	REMARKS	UNIT PRICE	TOTAL
1	1.00	LOCATABLE MINERALS / MINING CLAIMS-NOT NEW-UNADJUD, ONE AUTH NO. ONLY / MINING CLAIM MONEY RECEIVED (455) CASES: AMC283918/\$100.00	POL 2008/10 WAV	- n/a -	100.00
TOTAL:					\$100.00

PAYMENT INFORMATION			
1	AMOUNT:	\$100.00	POSTMARKED: 8/22/08 0:00
	TYPE:	CHECK	RECEIVED: 08/26/2008
	CHECK NO:	93490873187	
	NAME:	BOATWRIGHT, JAMES E BOX 215 MORRISTOWN AZ 85342	

REMARKS
WRONG DATES ON WAIVER

This receipt was generated by the automated BLM Collections and Billing System and is a paper representation of a portion of the official electronic record contained therein.

JAMES E. BOATWRIGHT
P.O. Box 215
Morristown, AZ, 85342

PHOENIX AZ 850

06 OCT 08 PM 10 L



USA 42

RECEIVED
P.O. STATE OFFICE

2008 OCT -8 P 1:21

PHOENIX, ARIZONA

To U.S. Dep. of the Interior

BUREAU LAND MANAGEMENT

ARIZONA STATE OFFICE

ONE N. CENTRAL AVE Suite 800

Phoenix, Arizona 85004-4427

85004+4427



UNITED STATES
DEPARTMENT OF THE INTERIOR
BUREAU OF LAND MANAGEMENT

MAINTENANCE FEE WAIVER CERTIFICATION

SEE INSTRUCTIONS ON PAGE 2

Amc 339958

JML

Amc 292067
Amc 294581
Amc 283912

FORM APPROVED
OMB NO. 1004-0114
Expires: February 28, 2010

604

- This small miner waiver is filed for the assessment year beginning at noon on September 1, 2008 and ending at noon on September 1, 2009.
- The undersigned and all related parties owned ten or fewer mining claims, mill, or tunnel sites located and maintained on Federal lands in the United States of America on September 1, 2008.
- The undersigned have performed the assessment work required by law for each mining claim listed prior to filing this waiver and understand that by filing this form; an affidavit of assessment work must be recorded by the December 30th following the filing of this waiver.
- The undersigned understand that if the assessment work obligation has not yet come due under 30 U.S.C. 28 (for those claims in their first assessment year only); a notice of intent to hold reciting this condition must be recorded by the December 30th following the filing of this waiver.
- The undersigned understand that mill and tunnel sites may also be listed upon this waiver and be waived from payment of the maintenance fee; and that a notice of intent to hold for these sites is required to be recorded by the December 30th immediately following the filing of this waiver.
- The undersigned understand and acknowledge that pursuant to 43 U.S.C. 1212 and 18 U.S.C. 1001; the filing or recording of a false, fictitious, or fraudulent document with the Bureau of Land Management may result in a fine of up to \$250,000, a prison term not to exceed five years, or both.
- The mining claims, mill or tunnel sites for which this waiver from payment of the maintenance fees is requested are:

CLAIM OR SITE NAME	BLM RECORDATION SERIAL NUMBER
1. Beehive #10	283918
2. Beehive #13	292068
3. Beehive #14	292069
4. Beehive #20	294586
5. Beehive #7	339958
6. Beehive #9	339959
7. Beehive #12	292067
8. Beehive #16	294582
9. Beehive #23	294589
10. Beehive #24	294590

The owner(s) (claimants) of the above mining claims and sites are:

✓ JANE B. LITTLE
(Owner's Name - Please Print)
10001 SLALOM CIRCLE
(Street or P.O. Box)
ANCHORAGE AK 99507
(City) (State) (Zip Code)

Jane B. Little
(Owner's Signature)

(Owner's Name - Please Print)

(Street or P.O. Box)

(City) (State) (Zip Code)

(Owner's Name - Please Print)

(Street or P.O. Box)

(City) (State) (Zip Code)

(Owner's Signature)

RECEIVED
BLM CLAIMS OFFICE
2008 AUG 26 11:48
PHOENIX, ARIZONA

ENTERED INTO COMPUTER

9/18/08 AB

(Owner's Name - Please Print)	(Owner's Signature)		
(Street or P.O. Box)	(City)	(State)	(Zip Code)
(Owner's Name - Please Print)	(Owner's Signature)		
(Street or P.O. Box)	(City)	(State)	(Zip Code)
(Owner's Name - Please Print)	(Owner's Signature)		
(Street or P.O. Box)	(City)	(State)	(Zip Code)
(Owner's Name - Please Print)	(Owner's Signature)		
(Street or P.O. Box)	(City)	(State)	(Zip Code)

Title 18 U.S.C. Section 1001 and Title 43 U.S.C. Section 1212 makes it a crime for any person knowingly and willfully to make to any department or agency of the United States any false, fictitious or fraudulent statements or representations as to any matter within its jurisdiction.

INSTRUCTIONS

1. This certification is made under the provisions of §1744 of Title 43 and § 28-28k of Title 30 of the United States Code; and the regulations thereunder (43 CFR Part 3830).
2. The claimant(s) must fill in the dates in paragraph 1 for the beginning and ending of the assessment year for which this waiver is sought.
3. The claimant(s) must fill in the date in paragraph 2 for the beginning of the assessment year for which this waiver is sought.
4. All claim and site names and Bureau of Land Management (BLM) serial numbers must be listed for the mining claims, mill sites, and tunnel sites for which the waiver is sought.
5. All owners of the mining claims, mill sites, and tunnel sites and their addresses must be given.
6. This waiver form must be signed by all the claimants or their designated agent, in original form. If an agent is designated, a notarized designation of agent, signed by all of the claimants with proper address given, must be submitted with this waiver.
7. This form must be filed no later than September 1st for the upcoming assessment year in the BLM State Office where the mining claims or sites are recorded, or the waiver cannot be granted by the BLM. (Example: to obtain a waiver for the assessment year 2000, which begins at noon on September 1, 1999, you must qualify for and file for a waiver no later than September 1, 1999, in the proper BLM State Office).
8. For all mining claims which require assessment work, you must record an affidavit of labor on or before the December 30th immediately following the filing of this waiver. For all other mining claims or sites waived, you must record a notice of intent to hold on or before the December 30th immediately following the filing of this waiver.
9. Mill and tunnel sites may also be listed upon this waiver and be waived from payment of the maintenance fee. A notice of intent to hold for these sites is required to be filed by the December 30th following the filing of this waiver.

FOR OFFICIAL USE ONLY

RECEIVED
STATE OFFICE
ARIZONA
6 A 1-18
2000 AU

When Recorded Return Document to:

Jane Little

~~217 SKYLINE DR
TAMMICK ALASKA~~

10001 SLALOM DR ANCHORAGE

Check here is this is a change of address ALASKA,

Telephone: 907-235 0550

E-mail address: jalaska@yahoo.com 99507

AFFIDAVIT OF PERFORMANCE OF ANNUAL WORK

1. State of Arizona, County of La Paz ss:

2. I (Name) James E. Boalwright

3. Reside at (Address) 328 N. MOON MT. AV.

P.O. Box 2536

City Quartzsite County La Paz

State AZ Zip 85396 being duly sworn, depose and say that I am a citizen of the United States, more than eighteen years of age, and that all of the facts set forth in this affidavit, subject to the provisions and penalties of 18 U.S.C. 1001 pertaining to the filing of false, fictitious, or fraudulent statements with the United States, are true and correct according to the best of my knowledge, information and belief.

4. Owner's name and address (If not shown in Items 1-3 above). JANE LITTLE

10001 SLALOM DR ANCHORAGE ALASKA 99507
Circle

5. That I am personally acquainted with the mining claim(s). The work and improvements were made by and at the expense of the owner(s) of said claim(s). Said contiguous group of claims, listed on this document, are situated in the

La Cholla (optional) Mining District; La Paz County, Arizona.

BLM
Date
Stamp
PHOENIX, ARIZONA
2008 AUG 26 A 7:49

Line No.	AMC NUMBER	CLAIM/SITE NAME	COUNTY RECORDER DATA (If available)	TWP	RNG	SEC
1	283918	Beehive # 16		3 N	20 W	15
2	292018	Beehive # 13		3 N	20 W	15
3	292069	Beehive # 14		3 N		15
4	294586	Beehive # 20		3 N		15
5	339958	Beehive # 7		3 N		15
6	339959	Beehive # 9		3 N		15

BLM
Date
Stamp

PHOENIX, ARIZONA

200 AUG 26 A 1:40

7	292067	Beehive #12		3 N	20 ^W	S14
8	294582	Beehive #16		3 N	20 ^W	S14
9	294589	Beehive #23		3 N	20 ^W	S14
10	294590	Beehive #24		3 N	20 ^W	S14

6. That between the dates starting at 12 o'clock noon on September 1, 2007 and ending at 12 o'clock noon on September 1, 2008 at least \$ 1,000.00 dollars worth of work and improvements were done and performed upon said claim(s) or upon one or more of a contiguous group of claims for the benefit of all, wholly or partly outside of a contiguous group of claims for the benefit of all, not including the location work.

7. That the following persons were employed to perform the work and improvements described herein: _____

James B. Boatwright

8. That the work and improvements performed were: improve access and new


roads extend open cuts

9. Dated: Aug 11, 2008 Signature: Jane Little

SUBSCRIBED AND SWORN TO before me, a Notary Public, this 11th day of Aug 2008

By: JANE B LITTLE
Notary Public

My Commission Expires 8/13/2009



No. of Claims: 10 x \$10 = 100
 Check No.: 3187 Init. YMC
 Receipt No.: 1772430
 For BLM Use Only

Bureau of Land Management
Arizona State Office
www.az.blm.gov

United States Department of the Interior

Bureau of Land Management
 BUSINESS & SUPPORT SVCS DIV
 ONE N CENTRAL AVE SUITE 800
 PHOENIX, AZ 85004 -4427
 Phone: (602) 417-9200

Receipt

No:

1772430

Transaction #: 1830144	
Date of Transaction: 08/27/2008	
CUSTOMER:	JAMES E BOATWRIGHT BOX 215 MORRISTOWN, AZ 85342

LINE #	QTY	DESCRIPTION	REMARKS	UNIT PRICE	TOTAL
1	1.00	LOCATABLE MINERALS / MINING CLAIMS-NOT NEW-UNADJUD, ONE AUTH NO. ONLY / MINING CLAIM MONEY RECEIVED (455) CASES: AMC283918/\$100.00	POL 2008/10 WAV	- n/a -	100.00
TOTAL:					\$100.00

PAYMENT INFORMATION					
1	AMOUNT:	\$100.00	POSTMARKED:	8/22/08 0:00	
	TYPE:	CHECK	RECEIVED:	08/26/2008	
	CHECK NO:	93490873187			
	NAME:	BOATWRIGHT, JAMES E BOX 215 MORRISTOWN AZ 85342			

REMARKS
WRONG DATES ON WAIVER

This receipt was generated by the automated BLM Collections and Billing System and is a paper representation of a portion of the official electronic record contained therein.

Customer Name Update Screen

System ID:MC

Name: LITTLE JANE

Lookup

Proprietor #: 43335

Renumber To:

Category:

Address: 10001 SLALOM CIR

City: ANCHORAGE

State: AK

Zip: 99507

ADDRESS UPDATED
ENTERED INTO COMPUTER

SEP 30 2008

PB

Save

View

Delete

Renumber

Customer details successfully saved for Customer Id 43335

When Recorded Return Document to:


Jade Little
217 SKYLARK DR
HOMEER ALASKA 99603

Check here is this is a change of address.

Telephone: _____

E-mail address: _____

AMC 294581
AMC 292067
AMC 339958
AMC 283918



AFFIDAVIT OF PERFORMANCE OF ANNUAL WORK

1. State of Arizona, County of La Paz Co. ss:

2. I (Name) Jenny E. Beatright

3. Reside at (Address) 20720 Motor Rd

PO Box 215 Murristown AZ

City Murristown County Maricopa

State AZ Zip 85342 being duly sworn, depose and say that I am a citizen of the United States, more than eighteen years of age, and that all of the facts set forth in this affidavit, subject to the provisions and penalties of 18 U.S.C. 1001 pertaining to the filing of false, fictitious, or fraudulent statements with the United States, are true and correct according to the best of my knowledge, information and belief.

4. Owner's name and address (if not shown in Items 1-3 above). Jade Little 217 Skylark Dr. Homeer ALASKA 99603

5. That I am personally acquainted with the mining claim(s). The work and improvements were made by and at the expense of the owner(s) of said claim(s). Said contiguous group of claims, listed on this document, are situated in the

(optional) Mining District; LA PAZ County, Arizona.

Line No.	AMC NUMBER	CLAIM/SITE NAME	COUNTY RECORDER DATA (If available)	TWP	RNG	SEC
1	283918	Beehive # 10		3N	20W	15
2	292068	Beehive # 13		3N	20W	15
3	292069	Beehive* 14		3N	20W	15
4	294586	Beehive # 20		3N	20W	15
5	339958	Beehive # 7		3N	20W	15
6	339959	Beehive # 9		3N	20W	15

RE 9/24/07

BLM
Date
Stamp

7	292067	Beehive 12		3N	20W	14
8	294582	Beehive 16		3N	20W	14
9	294589	Beehive 23		3N	20W	14
10	294590	Beehive 24		3N	20W	14

6. That between the dates starting at 12 o'clock noon on September 1, 2007 and ending at 12 o'clock noon on September 1, 2007 at least \$ 1500.00 dollars worth of work and improvements were done and performed upon said claim(s) or upon one or more of a contiguous group of claims for the benefit of all, wholly or partly outside of a contiguous group of claims for the benefit of all, not including the location work.

7. That the following persons were employed to perform the work and improvements described herein: James E. Boatwright

8. That the work and improvements performed were: extend existing cuts, remove improve roads, trails to mine


9. Dated: 8-27-07 Signature: James E. Boatwright

SUBSCRIBED AND SWORN TO before me, a Notary Public, this 27 day of Aug, 2007

By: James E. Boatwright

Notary Public Leah M. Smith

My Commission Expires Sept 25, 2007



Bureau of Land Management
Arizona State Office
www.az.blm.gov

No. of Claims: 10 x \$10 = 100.00
 Check No.: 1173 Init. SBS
 Receipt No.: 1558743
 For BLM Use Only

United States Department of the Interior

Bureau of Land Management
 BUSINESS & SUPPORT SVCS DIV
 ONE N CENTRAL AVE SUITE 800
 PHOENIX, AZ 85004 -4427
 Phone: (602) 417-9200

Receipt

No: 1558743

Transaction #: 1610397	
Date of Transaction: 08/31/2007	
CUSTOMER:	JANE LITTLE 217 SKYLINE DR HOMER, AK 99603

LINE #	QTY	DESCRIPTION	REMARKS	UNIT PRICE	TOTAL
1	1.00	LOCATABLE MINERALS / MINING CLAIMS-NOT NEW-UNADJUD, ONE AUTH NO. ONLY / MINING CLAIM MONEY RECEIVED (455) CASES: AMC283918/\$100.00	POL/WAIVER (10)	- n/a -	100.00
TOTAL:					\$100.00

PAYMENT INFORMATION					
1	AMOUNT:	\$100.00	POSTMARKED:	8/27/07 0:00	
	TYPE:	CHECK	RECEIVED:	08/29/2007	
	CHECK NO:	1173			
	NAME:	BOATWRIGHT, JAMES E 217 SKYLINE DR HOMER AK 99603			

REMARKS

This receipt was generated by the automated BLM Collections and Billing System and is a paper representation of a portion of the official electronic record contained therein.

531

AMC 339958
FORM APPROVED
OMB NO. 1004-0114
Expires: February 28, 2010
AMC 292067

MAINTENANCE FEE WAIVER CERTIFICATION

SEE INSTRUCTIONS ON REVERSE

1. This small miner waiver is filed for the assessment year beginning at noon on September 1, ~~2007~~ and ending at noon on September 1, ~~2008~~
2. The undersigned and all related parties owned ten or fewer mining claims, mill, or tunnel sites located and maintained on Federal lands in the United States of America on September 1, ~~2007~~
3. The undersigned have performed the assessment work **required by law** for each mining claim listed **prior to filing this waiver** and understand that by filing this form; an affidavit of assessment work **must** be recorded by the December 30th following the filing of this waiver. **AMC 294581**
4. The undersigned understand that if the assessment work obligation has not yet come due under 30 U.S.C. 28 (for those claims in their first assessment year only); a notice of intent to hold reciting this condition **must** be recorded by the December 30th following the filing of this waiver. **AMC 283912**
5. The undersigned understand that mill and tunnel sites may also be listed upon this waiver and be waived from payment of the maintenance fee; and that a notice of intent to hold for these sites is required to be recorded by the December 30th immediately following the filing of this waiver.
6. The undersigned understand and acknowledge that pursuant to 43 U.S.C. 1212 and 18 U.S.C. 1001; the filing or recording of a false, fictitious or fraudulent document with the Bureau of Land Management may result in a fine of up to \$250,000, a prison term not to exceed five years, or both.
7. The mining claims, mill or tunnel sites for which this waiver from payment of the maintenance fees is requested are:

CLAIM OR SITE NAME	BLM RECORDATION SERIAL NUMBER
1. Beehive # 10	283918 - AMC
2. Beehive # 13	292068 - AMC
3. Beehive # 14	292069 - AMC
4. Beehive # 20	294586 - AMC
5. Beehive # 7	339958 - AMC
6. Beehive # 9	339959 - AMC
7. Beehive # 12	292067 - AMC
8. Beehive # 16	294582 - AMC
9. Beehive # 23	294589 - AMC
10. Beehive # 24	294590 - AMC

The owner(s) (claimants) of the above mining claims and sites are:

JANE B. LITTLE
(Owner's Name - Please Print)
217 SKYLINE DRIVE
(Street or P.O. Box)
HOMER AK 99603
(City) (State) (Zip Code)

Jane B. Little
(Owner's Signature)

(Owner's Name - Please Print)
(Street or P.O. Box)
(City) (State) (Zip Code)

(Owner's Signature)

(Owner's Name - Please Print)
(Street or P.O. Box)
(City) (State) (Zip Code)

(Owner's Signature)

(Continued on page 2)

RECEIVED
BLM, AZ STATE OFFICE
2007 AUG 29 A 11:03
PHOENIX, ARIZONA

RE 9/29/07

(Owner's Name - Please Print)

(Street or P.O. Box)

(Owner's Name - Please Print)

(Street or P.O. Box)

(Owner's Name - Please Print)

(Street or P.O. Box)

(Owner's Name - Please Print)

(Street or P.O. Box)

(Owner's Signature)

(City) _____
(State) _____
(Zip Code)

(Owner's Signature)

(City) _____
(State) _____
(Zip Code)

(Owner's Signature)

(City) _____
(State) _____
(Zip Code)

(Owner's Signature)

(City) _____
(State) _____
(Zip Code)

INSTRUCTIONS

1. This certification is made under the provisions of § 1744 of Title 43 and § 28-28k of Title 30 of the United States Code; and the regulations thereunder (43 CFR Part 3830).
2. The claimant(s) **must** fill in the dates in paragraph 1 for the beginning and ending of the assessment year for which this waiver is sought.
3. The claimant(s) **must** fill in the date in paragraph 2 for the beginning of the assessment year for which this waiver is sought.
4. All claim and site names and Bureau of Land Management (BLM) serial numbers **must** be listed for the mining claims, mill sites, and tunnel sites for which the waiver is sought.
5. All owners of the mining claims, mill sites, and tunnel sites and their addresses **must** be given.
6. This waiver form **must** be signed by all the claimants or their designated agent, in original form. If an agent is designated, a notarized designation of agent, signed by all of the claimants with proper address given, **must** be submitted with this waiver.
7. This form **must** be filed no later than September 1st for the upcoming assessment year in the BLM State Office where the mining claims or sites are recorded, or the waiver cannot be granted by the BLM. (Example: to obtain a waiver for the assessment year 2000, which begins at noon on September 1, 1999, you **must** qualify for and file for a waiver no later than September 1, 1999, in the proper BLM State Office).
8. For all mining claims which require assessment work, you **must** record an affidavit of labor on or before the December 30th immediately following the filing of this waiver. For all other mining claims or sites waived, you **must** record a notice of intent to hold on or before the December 30th immediately following the filing of this waiver.
9. Mill and tunnel sites may also be listed upon this waiver and be waived from payment of the maintenance fee. A notice of intent to hold for these sites is required to be filed by the December 30th following the filing of this waiver.

NOTICE/BURDEN HOURS STATEMENT

The Privacy Act of 1974, *as amended*, and the regulation in 43 CFR 2.48(d) provide that you be furnished the following information in connection with the information required by this certification of waiver from rental fees.

AUTHORITY: 30 U.S.C. 28-28k; 43 U.S.C. 1201, 1457, 1740, and 1744; and 43 CFR 3830.

PRINCIPLE PURPOSE: This information is to be used to verify that the owner(s) (claimants) of a mining claim has complied with 30 U.S.C. 28f and is entitled to perform assessment work in lieu of paying the maintenance fee for the mining claims listed on this form.

ROUTINE USE: (1) Adjudication of the claimant(s) certification of waiver from paying the maintenance fee otherwise required by 30 U.S.C. 28f. (2) Disclosure may be made to appropriate Federal agencies when location is made within the agency's geographic area of responsibility. (3) Information from the record and/or the record will be transferred to the appropriate Federal, State, or local agency, or a member of the public in response to a specific request for pertinent information. (4) Information may also be provided to the Department of Justice or in a proceeding before a court or adjudicative body; or to Federal, State, local or foreign agencies when needed for enforcement of civil or criminal codes or applicable regulations concerning title rights upon the public land.

EFFECT OF NOT PROVIDING INFORMATION: Disclosure of this information is required by 30 U.S.C. 28f and 43 CFR Part 3830 for those qualified claimants wishing to take the small miner waiver allowed. Failure to supply the information required in this form to support the claimants certification of waiver from payment of the otherwise required maintenance fees will result in the waiver being disallowed and the mining claims subject to forfeiture by BLM under 30 U.S.C. 28i.

The Paperwork Reduction Act of 1995 requires us to inform you that:

This information is being collected to allow the BLM to determine if you qualify for a waiver from the payment of \$100 per mining claim or site maintenance fee established in 30 U.S.C. 28f and the implementing regulations at 43 CFR 3830. A response to this request is required in accordance with the statute to obtain your benefit.

BLM would like you to know that you do not have to respond to this, or any other, Federal agency-sponsored information collection unless it displays a currently valid OMB control number.

Public reporting burden for this form is estimated to average 20 minutes (.33 hours) per response, including time to review instructions, gathering and maintaining data, and completing and reviewing the form. Direct comments regarding this burden estimate, or any other aspect of this form, to the U.S. Department of the Interior, Bureau of Land Management, (1004-0114) Bureau Information Collection Clearance Officer (WO-630), Mail Stop 401 LS, 1849 C St, N.W., Washington, D.C. 20240.

FOR OFFICIAL USE ONLY

When Recorded Return Document to:

JANE LITTLE
217 SKYLINE DRIVE
HOMER, AK 99603

Check here is this is a change of address.

Telephone: (907) 235-0550

E-mail address: j.lalaska@yahoo.com

AMC 292067
AMC 294581
AMC 283912
AMC 339958

AFFIDAVIT OF PERFORMANCE OF ANNUAL WORK

1. State of Arizona, County of LA PAZ ss:

2. I (Name) James E. Bladnight

3. Reside at (Address) 320N Main Mt. Ave

City Quartzsite County LA PAZ

RECEIVED
BLM, AZ STATE OFFICE
2006 AUG 30 A 10:57
PHOENIX, ARIZONA
BLM
Date
Stamp

State AZ Zip 85396 being duly sworn, depose and say that I am a citizen of the United States, more than eighteen years of age, and that all of the facts set forth in this affidavit, subject to the provisions and penalties of 18 U.S.C. 1001 pertaining to the filing of false, fictitious, or fraudulent statements with the United States, are true and correct according to the best of my knowledge, information and belief.

4. Owner's name and address (If not shown in Items 1-3 above). Jane Little
217 Skyline Dr Homer Alaska 99603

5. That I am personally acquainted with the mining claim(s). The work and improvements were made by and at the expense of the owner(s) of said claim(s). Said contiguous group of claims, listed on this document, are situated in the

Lachute (optional) Mining District; LA PAZ County, Arizona.

Line No.	AMC NUMBER	CLAIM/SITE NAME	COUNTY RECORDER DATA (If available)	TWP	RNG	SEC
1	283918	Beehive # 10				
2	292067	Beehive # 12				
3	292068	Beehive # 13				
4	292069	Beehive # 14				
5	294582	Beehive # 16				
6	294585	Beehive # 20				

RE 9/6/06

10/50

RECEIVED
BLM, AZ STATE OFFICE
2006 AUG 30 A 10:57
PHOENIX, ARIZONA
BLM
Date
Stamp

7	294589	Beehive #23			
8	294590	Beehive #24			
9	339958	Beehive #7			
10	339959	Beehive #9			

6. That between the dates starting at 12 o'clock noon on September 1, 20__ and ending at 12 o'clock noon on September 1, 20__ at least \$ _____ dollars worth of work and improvements were done and performed upon said claim(s) or upon one or more of a contiguous group of claims for the benefit of all, wholly or partly outside of a contiguous group of claims for the benefit of all, not including the location work.

7. That the following persons were employed to perform the work and improvements described herein: _____

James E. Beatewright

8. That the work and improvements performed were: *up grading & extending cuts Road & Trail improvements*


9. Dated *8-15-06* Signature: *James E. Beatewright*

SUBSCRIBED AND SWORN TO before me, a Notary Public, this *15th* day of *August* 20 *06*.

By: *Brenda Peralta*

Notary Public *[Signature]*

My Commission Expires *Aug 21 2006*



Bureau of Land Management
Arizona State Office
www.az.blm.gov

No. of Claims: *10* x \$10 = *100.00*
Check No.: *CC* Init. *SC*
Receipt No.: *1347902*
For BLM Use Only

United States Department of the Interior
Bureau of Land Management
 BUSINESS & SUPPORT SVCS DIV
 ONE N CENTRAL AVE
 PHOENIX, AZ 85004 -2203
 Phone: (602) 417-9200

Receipt

No:

1347902

Transaction #: 1393182	
Date of Transaction: 08/30/2006	
CUSTOMER:	JANE LITTLE 217 SKSYLINE DR HOMER,AK 99603

LINE #	QTY	DESCRIPTION	REMARKS	UNIT PRICE	TOTAL
1	1.00	LOCATABLE MINERALS / MINING CLAIMS-NOT NEW-UNADJUD,ONE AUTH NO. ONLY / MINING CLAIM MONEY RECEIVED (455) CASES: AMC283918/\$100.00	POL 2006 (10)	- n/a -	100.00
TOTAL:					\$100.00

PAYMENT INFORMATION			
NOTE: Items will appear on credit card statement as "Bureau of Land Management".			
1	AMOUNT:	\$100.00	POSTMARKED: N/A
	TYPE:	CREDIT CARD	RECEIVED: 08/30/2006
	NAME:	LITTLE, JANE 217 SKSYLINE DR HOMER AK 99603	
	CARD NO:	XXXXXXXXXXXX4602	AUTH CODE: 649781
	NAME ON CARD:	JAMES E BOATWRIGHT	
	EXPIRES:	10/31/2008	
	SIGNATURE:		

REMARKS

This receipt was generated by the automated BLM Collections and Billing System and is a paper representation of a portion of the official electronic record contained therein.

384

AMC 283912

FORM APPROVED
OMB NO. 1004-0114
Expires: December 31, 2006

MAINTENANCE FEE WAIVER CERTIFICATION

SEE INSTRUCTIONS ON REVERSE

AMC 292067

1. This small miner waiver is filed for the assessment year beginning at noon on September 1, 2006 and ending at noon on September 1, 2007.
2. The undersigned and all related parties owned ten or fewer mining claims, mill, or tunnel sites located and maintained on Federal lands in the United States of America on September 1, 2006.
3. The undersigned have performed the assessment work required by law for each mining claim listed prior to filing this waiver and understand that by filing this form; an affidavit of assessment work must be recorded by the December 30th following the filing of this waiver.
4. The undersigned understand that if the assessment work obligation has not yet come due under 30 U.S.C. 28 (for those claims in their first assessment year only); a notice of intent to hold reciting this condition must be recorded by the December 30th following the filing of this waiver.
5. The undersigned understand that mill and tunnel sites may also be listed upon this waiver and be waived from payment of the maintenance fee; and that a notice of intent to hold for these sites is required to be recorded by the December 30th immediately following the filing of this waiver.
6. The undersigned understand and acknowledge that pursuant to 43 U.S.C. 1212 and 18 U.S.C. 1001; the filing or recording of a false, fictitious, or fraudulent document with the Bureau of Land Management may result in a fine of up to \$250,000, a prison term not to exceed five years, or both.
7. The mining claims, mill or tunnel sites for which this waiver from payment of the maintenance fees is requested are:

AMC 294581
AMC 339958

CLAIM OR SITE NAME	BLM RECORDATION SERIAL NUMBER
1. Beehive #10	283918
2. Beehive #12	292067
3. Beehive #13	292068
4. Beehive #14	292069
5. Beehive 16	294582
6. Beehive 20	294586
7. Beehive 23	294589
8. Beehive 24	294590
9. Beehive 7	339958
10. Beehive 9	339959

The owner(s) (claimants) of the above mining claims and sites are:

JANE LITTLE
(Owner's Name - Please Print)
217 SKYLINE DR.
(Street or P.O. Box)
HOMER ALASKA 99603
(City) (State) (Zip Code)

Jane Little
(Owner's Signature)

JANE LITTLE
(Owner's Name - Please Print)
217 SKYLINE DRIVE
(Street or P.O. Box)
HOMER AK 99603
(City) (State) (Zip Code)

RECEIVED
B.L.M. AZ STATE OFFICE
PHOENIX, ARIZONA
AUG 30 A 10:57
2006
(Owner's Signature)

(Owner's Name - Please Print)
(Street or P.O. Box)
(City) (State) (Zip Code)

RE 9/5/06

10/50

(Owner's Name - Please Print)

(Owner's Signature)

(Street or P.O. Box)

(City)

(State)

(Zip Code)

(Owner's Name - Please Print)

(Owner's Signature)

(Street or P.O. Box)

(City)

(State)

(Zip Code)

(Owner's Name - Please Print)

(Owner's Signature)

(Street or P.O. Box)

(City)

(State)

(Zip Code)

(Owner's Name - Please Print)

(Owner's Signature)

(Street or P.O. Box)

(City)

(State)

(Zip Code)

INSTRUCTIONS

1. This certification is made under the provisions of § 1744 of Title 43 and § 28-28k of Title 30 of the United States Code; and the regulations thereunder (43 CFR Part 3830).
2. The claimant(s) must fill in the dates in paragraph 1 for the beginning and ending of the assessment year for which this waiver is sought.
3. The claimant(s) must fill in the date in paragraph 2 for the beginning of the assessment year for which this waiver is sought.
4. All claim and site names and Bureau of Land Management (BLM) serial numbers must be listed for the mining claims, mill sites, and tunnel sites for which the waiver is sought.
5. All owners of the mining claims, mill sites, and tunnel sites and their addresses must be given.
6. This waiver form must be signed by all the claimants or their designated agent, in original form. If an agent is designated, a notarized designation of agent, signed by all of the claimants with proper address given, must be submitted with this waiver.

7. This form must be filed no later than September 1st for the upcoming assessment year in the BLM State Office where the mining claims or sites are recorded, or the waiver cannot be granted by the BLM. (Example: to obtain a waiver for the assessment year 2000, which begins at noon on September 1, 1999, you must qualify for and file for a waiver no later than September 1, 1999, in the proper BLM State Office).
8. For all mining claims which require assessment work, you must record an affidavit of labor on or before the December 30th immediately following the filing of this waiver. For all other mining claims or sites waived, you must record a notice of intent to hold on or before the December 30th immediately following the filing of this waiver.
9. Mill and tunnel sites may also be listed upon this waiver and be waived from payment of the maintenance fee. A notice of intent to hold for these sites is required to be filed by the December 30th following the filing of this waiver.

NOTICE/BURDEN HOURS STATEMENT

The Privacy Act of 1974, as amended, and the regulation in 43 CFR 2.48(d) provide that you be furnished the following information in connection with the information required by this certification of waiver from rental fees.

AUTHORITY: 30 U.S.C. 28-28k; 43 U.S.C. 1201, 1457, 1740, and 1744; and 43 CFR 3830.

PRINCIPLE PURPOSE: This information is to be used to verify that the owner(s) (claimant(s)) of a mining claim has complied with 30 U.S.C. 28f and is entitled to perform assessment work in lieu of paying the maintenance fee for the mining claims listed on this form.

ROUTINE USE: (1) Adjudication of the claimant(s) certification of waiver from paying the maintenance fee otherwise required by 30 U.S.C. 28f. (2) Disclosure may be made to appropriate Federal agencies when location is made within the agency's geographic area of responsibility. (3) Information from the record and/or the record will be transferred to the appropriate Federal, State, or local agency, or a member of the public in response to a specific request for pertinent information. (4) Information may also be provided to the Department of Justice or in a proceeding before a court or adjudicative body, or to Federal, State, local or foreign agencies when needed for enforcement of civil or criminal codes or applicable regulations concerning title rights upon the public land.

EFFECT OF NOT PROVIDING INFORMATION: Disclosure of this information is required by 30 U.S.C. 28f and 43 CFR Part 3830 for those qualified claimants wishing to take the small miner waiver allowed. Failure to supply the information required in this form to support the claimants certification of waiver from payment of the otherwise required maintenance fees will result in the waiver being disallowed and the mining claims subject to forfeiture by BLM under 30 U.S.C. 28i.

The Paperwork Reduction Act of 1995 requires us to inform you that:

This information is being collected to allow the BLM to determine if you qualify for a waiver from the payment of \$100 per mining claim or site maintenance fee established in 30 U.S.C. 28f and the implementing regulations at 43 CFR 3830. A response to this request is required in accordance with the statute to obtain your benefit.

BLM would like you to know that you do not have to respond to this, or any other, Federal agency-sponsored information collection unless it displays a currently valid OMB control number.

Public reporting burden for this form is estimated to average 8 minutes (0.133 hours) per response, including time to review instructions, gathering and maintaining data, and completing and reviewing the form. Direct comments regarding this burden estimate, or any other aspect of this form, to the U.S. Department of the Interior, Bureau of Land Management, (1004-0114) Bureau Information Collection Clearance Officer (WO 100), Mail Stop 401 LS, 1849 C St., N.W., Washington, DC 20240.

FOR OFFICIAL USE ONLY

RECEIVED
BUREAU OF LAND MANAGEMENT
ARIZONA

AUG 30 A 10:57

RECEIVED
BLM STATE OFFICE

AMC 292067
AMC 294581
AMC 339958
AMC 283912
AMC 2920067
AMC 294581

Return Document to:

A3850-1(NOV.2001)

No. of Claims: <u>10</u>	x \$5 = <u>50.00</u>
Receipt No.: _____	Check No.: _____
Init: <u>[Signature]</u>	
FOR BLM USE ONLY	

Telephone: _____

AFFIDAVIT OF PERFORMANCE OF ANNUAL WORK. Also fill in Items 1 through 9 and the reverse side of this document.

NOTICE OF INTENTION TO HOLD. I intend to hold the claims(s)/site(s) listed on the reverse side of this document for the calendar year 20____. Also fill in Items 1 through 4 and Item 9.

Notices of Intention to Hold are for mill sites and tunnel sites or for mining claims when assessment work has not been done, regardless of whether the annual assessment has been suspended, deferred, or not yet accrued. The filing of a Notice of Intention to Hold shall not relieve the owner of complying with federal and state laws pertaining to the performance of annual assessment work. Notices of Intention to Hold for mill sites or tunnel sites need not be county recorded. For mining claims the form filed with the Bureau of Land Management (BLM) must be identical to the one that was or will be filed with the county.

Evidence of Annual Assessment Work or a Notice of Intention to Hold must be filed each calendar year following the calendar year in which the claim/site was located. **All claims listed on a single affidavit must be contiguous.**

1. State of Arizona, County of LA PAZ ss:
2. I, (Name) JAMES E BOATWRIGHT
3. Reside at (Address) PO Box 2054
City Quartzsite, County La Paz, State AZ, Zip 85346

being duly sworn, deposes and says that he/she is a citizen of the United States, more than eighteen years of age, that all of the facts set forth in this affidavit/notice, subject to the provisions and penalties of 18 U.S.C. 1001 pertaining to the filing of false, fictitious, or fraudulent statements with the United States, are true and correct according to the best of my knowledge, information and belief.

4. Owner's name and address (If not shown in Items 1-3 above). **Check here if this is a change of address.**

5. That I am personally acquainted with the mining claim(s). The work and improvements were made by and at the expense of the owner(s) of said claim(s). Said contiguous group of claims, listed on the reverse side of this document, are situated in the LA CHULA, OR PLUMOSA Mining District, LA PAZ County, Arizona.

6. That between the dates starting at 12 o'clock noon on September 1, 2004 and ending at 12 o'clock noon on September 1, 2005 at least \$ 1,500.00 Dollars worth of work and improvements were done and performed upon said claim(s) or upon one or more of a contiguous group of claims for the benefit of all, or wholly or partly outside of a contiguous group of claims for the benefit of all, not including the location work.

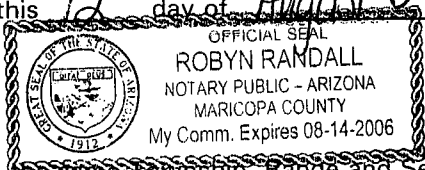
7. That the following persons were employed to perform the work and improvements described herein: James E. Boatwright

RECEIVED

RE 10/1/04

8. That the work and improvements performed were: Extend Drains and Roads & Trenches & Cuts

9. Dated: Aug 12 2005 Signature: James E. Boothright
 SUBSCRIBED AND SWORN TO before me, a Notary Public, this 12 day of August, 2005
 by James E. Boothright
 Notary Public [Signature]
 MY COMMISSION EXPIRES 8/14/06



If the claims/sites have consecutive BLM numbers and are in the same Township, Range and Section(s), they may be listed as follows:

Claim/Site Name	Serial Number	Dkt/Pg or Record # of Orig Location Notice	TWN SHP	RNG	SEC(S)
Sample 1 - 10	A MC 19640 - 49	Dkt/Pg 1025/1-10 Recording #9106173-82	4N	20W	36
<u>Beehive # 12</u>	<u>292067</u>		<u>3N</u>	<u>20W</u>	<u>14</u>
<u>Beehive # 16</u>	<u>294582</u>		<u>3N</u>	<u>20W</u>	<u>14</u>
<u>Beehive # 23</u>	<u>294589</u>		<u>3N</u>	<u>20W</u>	<u>14</u>
<u>Beehive # 24</u>	<u>294590</u>		<u>3N</u>	<u>20W</u>	<u>14</u>
<u>Beehive # 7</u>	<u>339958</u>		<u>3N</u>	<u>20W</u>	<u>15</u>
<u>Beehive # 9</u>	<u>339959</u>		<u>3N</u>	<u>20W</u>	<u>15</u>
<u>Beehive # 10</u>	<u>283918</u>		<u>3N</u>	<u>20W</u>	<u>15</u>
<u>Beehive # 13</u>	<u>292068</u>		<u>3N</u>	<u>20W</u>	<u>15</u>
<u>Beehive # 14</u>	<u>292069</u>		<u>3N</u>	<u>20W</u>	<u>15</u>
<u>Beehive # 20</u>	<u>294586</u>		<u>3N</u>	<u>20W</u>	<u>15</u>

BLM requires a \$5 nonrefundable service charge for each mining claim, mill site or tunnel site payable on or before December 30th (not the 31st). Mail to:

Bureau of Land Management
 222 North Central Avenue
 Phoenix, Arizona 85004-2203
 602-417-9200
 www.az.blm.gov

This form is for the purpose of complying with the laws of the United States Department of the Interior, Bureau of Land Management and the State of Arizona pertaining to assessment work and/or notice of intention to hold. 30 U.S.C. 28, 43 CFR 3833.2, ARS 27-208. Subject to Paperwork Reduction Act and Privacy Act statements available at the BLM AZ State Office. This form is not copyrighted. It may be reproduced without permission.

PHOENIX, ARIZONA

2005 AUG 12 P 1:57

RECEIVED
 B.L.M. AZ STATE OFFICE

BLM Date Stamp

United States Department of the Interior
Bureau of Land Management
 BUSINESS & SUPPORT SVCS DIV
 222 N CENTRAL AVE
 PHOENIX, AZ 85004 -2203
 Phone: (602) 417-9200

Receipt	
No:	1127457

Transaction #: 1166463
Date of Transaction: 08/12/2005
CUSTOMER: JAMES BOATWRIGHT PO BOX 2054 QUARTZSITE,AZ 85346

LINE #	QTY	DESCRIPTION	REMARKS	UNIT PRICE	TOTAL
1	1.00	LOCATABLE MINERALS / MINING CLAIMS-NOT NEW-UNADJUD,ONE AUTH NO. ONLY / MINING CLAIM MONEY RECEIVED (455) CASES: AMC292067/\$50.00	POL 2005 (10)	- n/a -	50.00
TOTAL:					\$50.00

PAYMENT INFORMATION			
1	AMOUNT:	\$50.00	POSTMARKED: N/A
	TYPE:	CASH	RECEIVED: 08/12/2005
	NAME:	BOATWRIGHT, JAMES PO BOX 2054 QUARTZSITE AZ 85346	

REMARKS

This receipt was generated by the automated BLM Collections and Billing System and is a paper representation of a portion of the official electronic record contained therein.

ENTERED BY: [REDACTED]

AMC 292067
AMC 294581
AMC 339958
AMC 283912
AMC 2920067
AMC 294581

Return Document to:

A3850-1(NOV.2001)

Telephone:

No. of Claims: <u>10</u>	x \$5 = <u>50.⁰⁰</u>
Receipt No.:	Check No.:
Init: <u>[Signature]</u>	
FOR BLM USE ONLY	

AFFIDAVIT OF PERFORMANCE OF ANNUAL WORK. Also fill in Items 1 through 9 and the reverse side of this document.

NOTICE OF INTENTION TO HOLD. I intend to hold the claims(s)/site(s) listed on the reverse side of this document for the calendar year 20____. Also fill in Items 1 through 4 and Item 9.

Notices of Intention to Hold are for mill sites and tunnel sites or for mining claims when assessment work has not been done, regardless of whether the annual assessment has been suspended, deferred, or not yet accrued. The filing of a Notice of Intention to Hold shall not relieve the owner of complying with federal and state laws pertaining to the performance of annual assessment work. Notices of Intention to Hold for mill sites or tunnel sites need not be county recorded. For mining claims the form filed with the Bureau of Land Management (BLM) must be identical to the one that was or will be filed with the county.

Evidence of Annual Assessment Work or a Notice of Intention to Hold must be filed each calendar year following the calendar year in which the claim/site was located. **All claims listed on a single affidavit must be contiguous.**

1. State of Arizona, County of LA PAZ ss:

2. I, (Name) JAMES E. BOATWRIGHT

3. Reside at (Address) PO Box 2054

City Quartzsite, County La Paz, State AZ, Zip 85346

being duly sworn, deposes and says that he/she is a citizen of the United States, more than eighteen years of age, that all of the facts set forth in this affidavit/notice, subject to the provisions and penalties of 18 U.S.C. 1001 pertaining to the filing of false, fictitious, or fraudulent statements with the United States, are true and correct according to the best of my knowledge, information and belief.

4. Owner's name and address (If not shown in Items 1-3 above). **Check here if this is a change of address.**

5. That I am personally acquainted with the mining claim(s). The work and improvements were made by and at the expense of the owner(s) of said claim(s). Said contiguous group of claims, listed on the reverse side of this document, are situated in the LA Cholla, OR PLOMASA Mining District, LA PAZ County, Arizona.

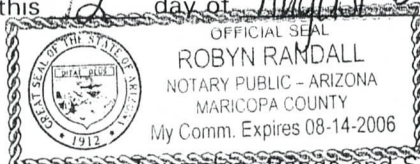
6. That between the dates starting at 12 o'clock noon on September 1, 2007 and ending at 12 o'clock noon on September 1, 2008 at least \$ 1,500.00 Dollars worth of work and improvements were done and performed upon said claim(s) or upon one or more of a contiguous group of claims for the benefit of all, or wholly or partly outside of a contiguous group of claims for the benefit of all, not including the location work.

7. That the following persons were employed to perform the work and improvements described herein: James E. Boatwright

RC 1071ax

8. That the work and improvements performed were: Extend Trails and Roads & Excavate Trenches & Cuts

9. Dated: Aug 12 2005 Signature: James E. Bratton
 SUBSCRIBED AND SWORN TO before me, a Notary Public, this 12 day of August, 2005
 by James E. Bratton
 Notary Public
 MY COMMISSION EXPIRES 8/14/06



If the claims/sites have consecutive BLM numbers and are in the same Township, Range and Section(s), they may be listed as follows:

Claim/Site Name	Serial Number	Dkt/Pg or Record # of Orig Location Notice	TWN SHP	RNG	SEC(S)
Sample 1 - 10	A MC 19640 - 49	Dkt/Pg 1025/1-10 Recording #9106173-82	4N	20W	36
Beehive # 12	292067		3N	20W	14
Beehive # 16	294582		3N	20W	14
Beehive # 23	294589		3N	20W	14
Beehive # 24	294590		3N	20W	14
Beehive # 7	339958		3N	20W	15
Beehive # 9	339959		3N	20W	15
Beehive # 10	283918		3N	20W	15
Beehive # 13	242068		3N	20W	15
Beehive # 14	242069		3N	20W	15
Beehive # 20	294586		3N	20W	15

BLM requires a \$5 nonrefundable service charge for each mining claim, mill site or tunnel site payable on or before December 30th (not the 31st). Mail to:

Bureau of Land Management
 222 North Central Avenue
 Phoenix, Arizona 85004-2203
 602-417-9200
 www.az.blm.gov

This form is for the purpose of complying with the laws of the United States Department of the Interior, Bureau of Land Management and the State of Arizona pertaining to assessment work and/or notice of intention to hold. 30 U.S.C. 28, 43 CFR 3833.2, ARS 27-208. Subject to Paperwork Reduction Act and Privacy Act statements available at the BLM AZ State Office. This form is not copyrighted. It may be reproduced without permission.

PHOENIX, ARIZONA

2005 AUG 12 P 1:57

RECEIVED
 BLM, AZ STATE OFFICE

BLM Date Stamp

United States Department of the Interior
Bureau of Land Management
 BUSINESS & SUPPORT SVCS DIV
 222 N CENTRAL AVE
 PHOENIX, AZ 85004 -2203
 Phone: (602) 417-9200

Receipt	
No:	1127457

Transaction #: 1166463
Date of Transaction: 08/12/2005
CUSTOMER: JAMES BOATWRIGHT PO BOX 2054 QUARTZSITE, AZ 85346

LINE #	QTY	DESCRIPTION	REMARKS	UNIT PRICE	TOTAL
1	1.00	LOCATABLE MINERALS / MINING CLAIMS-NOT NEW-UNADJUD, ONE AUTH NO. ONLY / MINING CLAIM MONEY RECEIVED (455) CASES: AMC292067/\$50.00	POL 2005 (10)	- n/a -	50.00
TOTAL:					\$50.00

PAYMENT INFORMATION			
1	AMOUNT:	\$50.00	POSTMARKED: N/A
	TYPE:	CASH	RECEIVED: 08/12/2005
	NAME:	BOATWRIGHT, JAMES PO BOX 2054 QUARTZSITE AZ 85346	

REMARKS

This receipt was generated by the automated BLM Collections and Billing System and is a paper representation of a portion of the official electronic record contained therein.

ENTERED BY: [illegible]

Amc 292067
294581
339958

Amc 283912

Form 3830-2
(January 2000)

UNITED STATES
DEPARTMENT OF THE INTERIOR
BUREAU OF LAND MANAGEMENT

MAINTENANCE FEE WAIVER CERTIFICATION

FORM APPROVED
OMB NO. 1004-0114
Expires: December 31, 2002

ab

SEE INSTRUCTIONS ON REVERSE

1. This small miner waiver is filed for the assessment year beginning at noon on September 1, 2005 and ending at noon on September 1, 2006
2. The undersigned and all related parties owned ten or fewer mining claims, mill, or tunnel sites located and maintained on Federal lands in the United States of America on September 1, 2005
3. The undersigned have performed the assessment work required by law for each mining claim listed prior to filing this waiver and understand that by filing this form; an affidavit of assessment work must be recorded by the December 30th following the filing of this waiver.
4. The undersigned understand that if the assessment work obligation has not yet come due under 30 U.S.C. 28 (for those claims in their first assessment year only); a notice of intent to hold reciting this condition must be recorded by the December 30th following the filing of this waiver.
5. The undersigned understand that mill and tunnel sites may also be listed upon this waiver and be waived from payment of the maintenance fee; and that a notice of intent to hold for these sites is required to be recorded by the December 30th immediately following the filing of this waiver.
6. The undersigned understand and acknowledge that pursuant to 43 U.S.C. 1212 and 18 U.S.C. 1001; the filing or recording of a false, fictitious, or fraudulent document with the Bureau of Land Management may result in a fine of up to \$250,000, a prison term not to exceed five years, or both.
7. The mining claims, mill or tunnel sites for which this waiver from payment of the maintenance fees is requested are:

CLAIM OR SITE NAME	BLM RECORDATION SERIAL NUMBER
1. Beehive # 12	AMC # 292067
2. Beehive # 16	AMC # 294582
3. Beehive # 23	AMC # 294589
4. Beehive # 24	AMC # 294590
5. Beehive # 7	AMC # 339958
6. Beehive # 9	AMC # 339959
7. Beehive # 10	AMC # 283918
8. Beehive # 13	AMC # 292068
9. Beehive # 14	AMC # 292069
10. Beehive # 20	AMC # 294586

The owner(s) (claimants) of the above mining claims and sites are:

Jane Little
(Owner's Name - Please Print)
217 Skyline Drive
(Street or P.O. Box)
Homer Alaska 99603
(City) (State) (Zip Code)

Jane Little
(Owner's Signature)

(Owner's Name - Please Print)

(Street or P.O. Box)

(City) (State) (Zip Code)

RECEIVED
BUREAU OF
LAND MANAGEMENT
2005 AUG 22 P 1:02
ARIZONA
STATE OFFICE
PHOENIX, ARIZONA

(Owner's Name - Please Print)

(Street or P.O. Box)

(City) (State) (Zip Code)

(Owner's Signature)

(Continued on reverse)

Arizona State Office Safford Field Office

ENTERED INTO COMPUTER
9/22/05 ab

105

FORM APPROVED
OMB NO. 1004-0114
Expires: November 30, 2003



MAINTENANCE FEE WAIVER CERTIFICATION

SEE INSTRUCTIONS ON NEXT PAGE

- This small miner waiver is filed for the assessment year beginning at noon on September 1, 04 and ending at noon on September 1, 05.
- The undersigned and all related parties owned ten or fewer mining claims, mill, or tunnel sites located and maintained on Federal lands in the United States of America on September 1, 04.
- The undersigned have performed the assessment work **required by law** for each mining claim listed **prior to filing this waiver** and understand that by filing this form; an affidavit of assessment work **must** be recorded by the December 30th following the filing of this waiver.
- The undersigned understand that if the assessment work obligation has not yet come due under 30 U.S.C. 28 (for those claims in their first assessment year only); a notice of intent to hold reciting this condition **must** be recorded by the December 30th following the filing of this waiver.
- The undersigned understand that mill and tunnel sites may also be listed upon this waiver and be waived from payment of the maintenance fee; and that a notice of intent to hold for these sites is required to be recorded by the December 30th immediately following the filing of this waiver.
- The undersigned understand and acknowledge that pursuant to 43 U.S.C. 1212 and 18 U.S.C. 1001; the filing or recording of a false, fictitious, or fraudulent document with the Bureau of Land Management may result in a fine of up to \$250,000, a prison term not to exceed five years, or both.
- The mining claims, mill or tunnel sites for which this waiver from payment of the maintenance fees is requested are:

CLAIM OR SITE NAME	BLM RECORDATION SERIAL NUMBER
1. Beehive # 10	AMC 283918
2. Beehive # 13	AMC 292068
3. Beehive # 14	AMC 292069
4. Beehive # 20	AMC 294581
5. Beehive # 7	AMC 339958
6. Beehive # 9	AMC 339959
7. Beehive # 12	AMC 292067
8. Beehive # 16	AMC 294582
9. Beehive # 23	AMC 294589
10. Beehive # 24	AMC 294590

The owner(s) (claimants) of the above mining claims and sites are:

Jane Little
(Owner's Name - Please Print)
217 Skyline Drive
(Street or P.O. Box)
Homer ALASKA 99603
(City) (State) (Zip Code)

X Jane Little
(Owner's Signature)

(Owner's Name - Please Print)

(Owner's Signature)

(Street or P.O. Box)

(City)

(State)

(Zip Code)

(Owner's Name - Please Print)

(Owner's Signature)

(Street or P.O. Box)

(City)

(State)

(Zip Code)

(Continued on next page)

ENTERED IN COMPUTER

88 8/31/04

(Owner's Name - Please Print)	(Owner's Signature)		
(Street or P.O. Box)	(City)	(State)	(Zip Code)
(Owner's Name - Please Print)	(Owner's Signature)		
(Street or P.O. Box)	(City)	(State)	(Zip Code)
(Owner's Name - Please Print)	(Owner's Signature)		
(Street or P.O. Box)	(City)	(State)	(Zip Code)
(Owner's Name - Please Print)	(Owner's Signature)		
(Street or P.O. Box)	(City)	(State)	(Zip Code)

INSTRUCTIONS

1. This certification is made under the provisions of § 1744 of Title 43 and § 28-28k of Title 30 of the United States Code; and the regulations thereunder (43 CFR Part 3830).
2. The claimant(s) must fill in the dates in paragraph 1 for the beginning and ending of the assessment year for which this waiver is sought.
3. The claimant(s) must fill in the date in paragraph 2 for the beginning of the assessment year for which this waiver is sought.
4. All claim and site names and Bureau of Land Management (BLM) serial numbers must be listed for the mining claims, mill sites, and tunnel sites for which the waiver is sought.
5. All owners of the mining claims, mill sites, and tunnel sites and their addresses must be given.
6. This waiver form must be signed by all the claimants or their designated agent, in original form. If an agent is designated, a notarized designation of agent, signed by all of the claimants with proper address given, must be submitted with this waiver.
7. This form must be filed no later than September 1st for the upcoming assessment year in the BLM State Office where the mining claims or sites are recorded, or the waiver cannot be granted by the BLM. (Example: to obtain a waiver for the assessment year 2000, which begins at noon on September 1, 1999, you must qualify for and file for a waiver no later than September 1, 1999 in the proper BLM State Office).
8. For all mining claims which require assessment work, you must record an affidavit of labor on or before the December 30th immediately following the filing of this waiver. For all other mining claims or sites waived, you must record a notice of intent to hold on or before the December 30th immediately following the filing of this waiver.
9. Mill and tunnel sites may also be listed upon this waiver and be waived from payment of the maintenance fee. A notice of intent to hold for these sites is required to be filed by the December 30th following the filing of this waiver.

NOTICE/BURDEN HOURS STATEMENT

The Privacy Act of 1974 and the regulations in 43 CFR 2.48(d) provide that you be furnished the following information in connection with the information required by this certification of waiver from rental fees.

AUTHORITY: 30 U.S.C. 28-28k; 43 U.S.C. 1201, 1457, 1740, and 1744; and 43 CFR 3830.

PRINCIPLE PURPOSE: This information is to be used to verify that the owner(s) (claimants) of a mining claim has complied with 30 U.S.C. 28f and is entitled to perform assessment work in lieu of paying the maintenance fee for the mining claims listed on this form.

ROUTINE USE: (1) Adjudication of the claimant(s) certification of waiver from paying the maintenance fee otherwise required by 30 U.S.C. 28f. (2) Disclosure may be made to appropriate Federal agencies when location is made within the agency's geographic area of responsibility. (3) Information from the record and/or the record will be transferred to the appropriate Federal, State, or local agency, or a member of the public in response to a specific request for pertinent information. (4) Information may also be provided to the Department of Justice or in a proceeding before a court or adjudicative body; or to Federal, State, local or foreign agencies when needed for enforcement of civil or criminal codes or applicable regulations concerning title rights upon the public land.

EFFECT OF NOT PROVIDING INFORMATION: Disclosure of this information is required by 30 U.S.C. 28f and 43 CFR Part 3830 for those qualified claimants wishing to take the small miner waiver allowed. Failure to supply the information required in this form to support the claimants certification of waiver from payment of the otherwise required maintenance fees will result in the waiver being disallowed and the mining claims subject to forfeiture by BLM under 30 U.S.C. 28i.

The Paperwork Reduction Act of 1995 requires us to inform you that:

This information is being collected to allow the BLM to determine if you qualify for a waiver from the payment of \$100 per mining claim or site maintenance fee established in 30 U.S.C. 28f and the implementing regulations at 43 CFR 3830. A response to this request is required in accordance with the statute to obtain your benefit.

BLM would like you to know that you do not have to respond to this, or any other, Federal agency-sponsored information collection unless it displays a currently valid OMB control number.

Public reporting burden for this form is estimated to average 8 minutes (0.133 hours) per response, including time to review instructions, gathering and maintaining data, and completing and reviewing the form. Direct comments regarding this burden estimate, or any other aspect of this form, to the U.S. Department of the Interior, Bureau of Land Management (1004-0114), Bureau Information Collection and Reporting System (M-530), Mail Stop 401 LS, 1849 C St., N.W., Washington, D.C. 20240.

21-6-V-2-2-116-000
FOR OFFICIAL USE ONLY

RECEIVED
B.L.M. AZ STATE OFFICE

Amc 283912

Amc 294581

Amc 292067

Amc 339958

Return Document to:

JANE LITTLE
217 SKYLINE DRIVE
Namer ALASKA 99603

Telephone: 1-907-235 0550

A3850-1(Sept 2003)

NO. OF CLAIMS: 10 x \$5 = \$50.00

CHECK NO: _____ INIT: FL

FOR BLM USE ONLY

SELECT ONLY ONE:

AFFIDAVIT OF PERFORMANCE OF ANNUAL WORK. Also fill in Items 1 through 9 on the reverse side of this document.

NOTICE OF INTENTION TO HOLD. I intend to hold the claims(s)/site(s) listed below for the calendar year 2____. Also fill in Items 1 through 4 and Item 9 on the reverse side of this document.

AMC NUMBER	CLAIM/SITE NAME	COUNTY RECORDER DATA	SEC	TNSP	RNGE
	Beehive #				
293918	Beehive # 10		15	3N	20W
292068	Beehive # 13		15	3N	20W
292069	Beehive # 14		15	3N	20W
294586	Beehive # 20		15	3N	20W
339958	Beehive # 7		15	3N	20W
339959	Beehive # 9		15	3N	20W
292067	Beehive # 12		14	3N	20W
294582	Beehive # 14		14	3N	20W
294589	Beehive # 23		14	3N	20W
294590	Beehive # 24		14	3N	20W

BLM requires a \$5 nonrefundable service charge for each mining claim, mill site or tunnel site payable on or before December 30th (not the 31st).
Mail to:

Bureau of Land Management
222 North Central Avenue
Phoenix, Arizona 85004-2203

602-417-9200
www.az.blm.gov

ENTERED IN COMPUTER
8/31/04 RE

RECEIVED
B.L.M. AZ STATE OFFICE
2004 AUG -2 A 9:42
PHOENIX, ARIZONA
BLM Date Stamp

Notices of Intention to Hold are for mill sites, tunnel sites or mining claims when assessment work has not been done, regardless of whether the annual assessment has been suspended, deferred, or not yet accrued. The filing of a Notice of Intention to Hold shall not relieve the owner of complying with federal and state laws pertaining to the performance of annual assessment work. Notices of Intention to Hold for mill sites or tunnel sites need not be county recorded. For mining claims the form filed with the Bureau of Land Management must be identical to the one that was or will be filed with the county. All claims listed on a single affidavit must be contiguous.

Evidence of Annual Assessment Work or a Notice of Intention to Hold must be filed each calendar year following the calendar year in which the claim/site was located.

1. State of Arizona, County of LAPAZ ss:
2. I, (Name) James E. Beatonight
3. Reside at (Address) P.O. Box 2054 #16 EAST Holiday PALMS RV Res
City Quartzsite, County LAPAZ, State AZ Zip 85346 being duly sworn, deposes and says that he/she is a citizen of the United States, more than eighteen years of age, that all of the facts set forth in this affidavit/notice, subject to the provisions and penalties of 18 U.S.C. 1001 pertaining to the filing of false, fictitious, or fraudulent statements with the United States, are true and correct according to the best of my knowledge, information and belief.

4. Owner's name and address (If not shown in Items 1-3 above). JANE LITTLE, 217
SKY LINE Drive, HOME, ALASKA 99603

5. That I am personally acquainted with the mining claim(s). The work and improvements were made by and at the expense of the owner(s) of said claim(s). Said contiguous group of claims, listed on the reverse side of this document, are situated in the LA E Holla Mining District, LAPAZ County, Arizona.


6. That between the dates starting at 12 o'clock noon on September 1, 2003 and ending at 12 o'clock noon on September 1, 2004 at least \$ 2,000.00 Dollars worth of work and improvements were done and performed upon said claim(s) or upon one or more of a contiguous group of claims for the benefit of all, wholly or partly outside of a contiguous group of claims for the benefit of all, not including the location work.

7. That the following persons were employed to perform the work and improvements described herein: James E. Beatonight

8. That the work and improvements performed were: Extending Trenches & cuts
Build & Repair Roads

9. Dated: 6-23-2004 Signature: Jane B. Little

SUBSCRIBED AND SWORN TO before me, a Notary Public, this 23rd day of June, 2004
By: Roxanne Lawver for Jane B. Little
Notary Public Roxanne Lawver



MY COMMISSION EXPIRES 08-28-05

This form is for the purpose of complying with the laws of the USDI, Bureau of Land Management and the State of Arizona pertaining to assessment work and/or notice of intention to hold. 30 U.S.C. 28, 48 CFR 3833.2, ARS 27-208. Subject to Paperwork Reduction Act and Privacy Act statements available at the AZ State Office. This form is not copyrighted and may be reproduced.

United States Department of the Interior
Bureau of Land Management
 BUSINESS & SUPPORT SVCS DIV
 222 N CENTRAL AVE
 PHOENIX, AZ 85004 -2203
 Phone: (602) 417-9200

Receipt	
No:	920211

Transaction #: 954280
Date of Transaction: 08/03/2004

CUSTOMER:	JANE LITTLE 217 SKYLINE DR HOMER, AK 99603
------------------	--

LINE #	QTY	DESCRIPTION	REMARKS	UNIT PRICE	TOTAL
1	1.00	LOCATABLE MINERALS / MINING CLAIMS-NOT NEW-UNADJUD, ONE AUTH NO. ONLY / MINING CLAIM MONEY RECEIVED (455) CASES: AMC283918/\$50.00	POL 2004 (10)	- n/a -	50.00
TOTAL:					\$50.00

PAYMENT INFORMATION

NOTE: Items will appear on credit card statement as "Bureau of Land Management".

1	AMOUNT:	\$50.00	POSTMARKED:	N/A
	TYPE:	CREDIT CARD	RECEIVED:	08/03/2004
	NAME:	BOATWRIGHT, JAMES PO BOX 2054 QUARTZSITE AZ 85346		
	CARD NO:	XXXXXXXXXXXX4602	AUTH CODE:	560260
	NAME ON CARD:	BOATWRIGHT/JAMES E		
	EXPIRES:	01/31/2007		
	SIGNATURE:			

REMARKS

WAIVER FILED ALSO

This receipt was generated by the automated BLM Collections and Billing System and is a paper representation of a portion of the official electronic record contained therein.

AMC 292067
AMC 294581
AMC 283912
~~AMC 292067~~
AMC 339958

Return Document to:

A3850-1 (NOV. 2001)

JANE LITTLE
65701 SKYLINE DRIVE
HOMER, ALASKA 99603
Telephone: (907) 235-0550

No. of Claims: <u>10</u>	x \$5 = <u>\$50</u>
Receipt No.: <u>106122</u>	Check No.: <u>4957</u>
Init: <u>TL</u>	
FOR BLM USE ONLY	

AFFIDAVIT OF PERFORMANCE OF ANNUAL WORK. Also fill in Items 1 through 9 and the reverse side of this document.

JEB
 NOTICE OF INTENTION TO HOLD. I intend to hold the claims(s)/site(s) listed on the reverse side of this document for the calendar year 20____. Also fill in Items 1 through 4 and Item 9.

Notices of Intention to Hold are for mill sites and tunnel sites or for mining claims when assessment work has not been done, regardless of whether the annual assessment has been suspended, deferred, or not yet accrued. The filing of a Notice of Intention to Hold shall not relieve the owner of complying with federal and state laws pertaining to the performance of annual assessment work. Notices of Intention to Hold for mill sites or tunnel sites need not be county recorded. For mining claims the form filed with the Bureau of Land Management (BLM) must be identical to the one that was or will be filed with the county.

Evidence of Annual Assessment Work or a Notice of Intention to Hold must be filed each calendar year following the calendar year in which the claim/site was located. **All claims listed on a single affidavit must be contiguous.**

1. State of Arizona, County of LA PAZ. ss:
2. I, (Name) JANE LITTLE
3. Reside at (Address) 65701 SKYLINE DRIVE
City HOMER ^{BOROUGH} County KENAI PENINSULA State ALASKA Zip 99603

being duly sworn, deposes and says that he/she is a citizen of the United States, more than eighteen years of age, that all of the facts set forth in this affidavit/notice, subject to the provisions and penalties of 18 U.S.C. 1001 pertaining to the filing of false, fictitious, or fraudulent statements with the United States, are true and correct according to the best of my knowledge, information and belief.

4. Owner's name and address (If not shown in Items 1-3 above). Check here if this is a change of address.
JANE LITTLE

5. That I am personally acquainted with the mining claim(s). The work and improvements were made by and at the expense of the owner(s) of said claim(s). Said contiguous group of claims, listed on the reverse side of this document, are situated in the 62 Cholla or Plumas Mining District, LA PAZ County, Arizona.

6. That between the dates starting at 12 o'clock noon on September 1, 2002 and ending at 12 o'clock noon on September 1, 2003 at least \$ 2,000.00 Dollars worth of work and improvements were done and performed upon said claim(s) or upon one or more of a contiguous group of claims for the benefit of all, or wholly or partly outside of a contiguous group of claims for the benefit of all, not including the location work.

7. That the following persons were employed to perform the work and improvements described herein: JAMES E. BOATWRIGHT

10/1/03
VERIFIED ENTERED IN COMPUTER
RE 8/18/03

8. That the work and improvements performed were: ADVANCE PLATS IMPROVE ACCESS
EXISTING ROADS TO MINING OPERATION IMPROVE EXISTING
TRAILS

9. Dated: 5-27-2003 Signature: Jane Little
 SUBSCRIBED AND SWORN TO before me, a Notary Public, this 27th day of May, 2003
 by Diana Kimberly Hubert
 Notary Public _____
 MY COMMISSION EXPIRES 8/12/06

If the claims/sites have consecutive BLM numbers and are in the same Township, Range and Section(s), they may be listed as follows:

Claim/Site Name	Serial Number	Dkt/Pg or Record # of Orig Location Notice	TWN		
			SHP	RNG	SEC(S)
Sample 1 - 10	A MC 19640 - 49	Dkt/Pg 1025/1-10 Recording #9106173-82	4N	20W	36
Beehive # 12	AMC 292067		3	20	14
Beehive # 16	AMC 294582		3	20	14
Beehive # 23	AMC 294589		3	20	14
Beehive # 24	AMC 294590		3	20	14
Beehive # 10	AMC 283918		3	20	15
Beehive # 13	AMC 292068		3	20	15
Beehive # 14	AMC 292069		3	20	15
Beehive # 20	AMC 294586		3	20	15
Beehive # 7	AMC 339958		3	20	15
Beehive # 9	AMC 339959		3	20	15

BLM requires a \$5 nonrefundable service charge for each mining claim, mill site or tunnel site payable on or before December 30th (not the 31st). Mail to:

Bureau of Land Management
 222 North Central Avenue
 Phoenix, Arizona 85004-2203
 602-417-9200
 www.az.blm.gov

This form is for the purpose of complying with the laws of the United States Department of the Interior, Bureau of Land Management and the State of Arizona pertaining to assessment work and/or notice of intention to hold. 30 U.S.C. 28, 43 CFR 3833.2, ARS 27-208. Subject to Paperwork Reduction Act and Privacy Act statements available at the BLM AZ State Office. This form is not copyrighted. It may be reproduced without permission.

PHOENIX, ARIZONA

2003 JUL - 2 A 10: 11

RECEIVED
 B.L.M. AZ STATE OFFICE

BLM Date Stamp

United States Department of the Interior
Bureau of Land Management
 BUSINESS & SUPPORT SVCS DIV
 222 N CENTRAL AVE
 PHOENIX, AZ 85004 -2203
 Phone: (602) 417-9200

Receipt	
No:	706122

Transaction #: 734983
Date of Transaction: 07/02/2003
CUSTOMER: JANE LITTLE 65701 SKYLINE DR HOMER, AK 99603

LINE #	QTY	DESCRIPTION	REMARKS	UNIT PRICE	TOTAL
1	1.00	LOCATABLE MINERALS / MINING CLAIMS-NOT NEW-UNADJUD, ONE AUTH NO. ONLY / MINING CLAIM MONEY RECEIVED (455) CASES: AMC292067/\$50.00	POL 2003 (10)	- n/a -	50.00
TOTAL:					\$50.00

PAYMENT INFORMATION			
1	AMOUNT:	\$50.00	POSTMARKED: N/A
	TYPE:	CASH	RECEIVED: 07/02/2003
	NAME:	LITTLE, JANE 65701 SKYLINE DR HOMER AK 99603	

REMARKS

This receipt was generated by the automated BLM Collections and Billing System and is a paper representation of a portion of the official electronic record contained therein.

UNITED STATES
DEPARTMENT OF THE INTERIOR
BUREAU OF LAND MANAGEMENT

MAINTENANCE FEE WAIVER CERTIFICATION

SEE INSTRUCTIONS ON REVERSE

AMC 339958
AMC 283912
AMC 292067

75

FORM APPROVED
OMB NO. 1004-0114
Expires: December 31, 2002

AMC 294581

TR

- This small miner waiver is filed for the assessment year beginning at noon on September 1, 03 and ending at noon on September 1, 04.
- The undersigned and all related parties owned ten or fewer mining claims, mill, or tunnel sites located and maintained on Federal lands in the United States of America on September 1, 03.
- The undersigned have performed the assessment work **required by law** for each mining claim listed **prior to filing this waiver** and understand that by filing this form; an affidavit of assessment work **must** be recorded by the December 30th following the filing of this waiver.
- The undersigned understand that if the assessment work obligation has not yet come due under 30 U.S.C. 28 (for those claims in their first assessment year only); a notice of intent to hold reciting this condition **must** be recorded by the December 30th following the filing of this waiver.
- The undersigned understand that mill and tunnel sites may also be listed upon this waiver and be waived from payment of the maintenance fee; and that a notice of intent to hold for these sites is required to be recorded by the December 30th immediately following the filing of this waiver.
- The undersigned understand and acknowledge that pursuant to 43 U.S.C. 1212 and 18 U.S.C. 1001; the filing or recording of a false, fictitious, or fraudulent document with the Bureau of Land Management may result in a fine of up to \$250,000, a prison term not to exceed five years, or both.
- The mining claims, mill or tunnel sites for which this waiver from payment of the maintenance fees is requested are:

CLAIM OR SITE NAME	BLM RECORDATION SERIAL NUMBER
1. Beehive # 12	AMC # 292067
2. Beehive # 16	" 294582
3. Beehive # 23	" 294589
4. Beehive # 24	" 294590
5. Beehive # 10	" 283918
6. Beehive # 13	" 292068
7. Beehive # 14	" 292069
8. Beehive # 20	" 294586
9. Beehive # 7	" 339958
10. Beehive # 9	AMC 339959

The owner(s) (claimants) of the above mining claims and sites are:

JANE LITTLE
(Owner's Name - Please Print)

Jane Little
(Owner's Signature)

65701 Skyline Drive
(Street or P.O. Box)

HOMER ALASKA 99603
(City) (State) (Zip Code)

(Owner's Name - Please Print)

(Owner's Signature)

(Street or P.O. Box)

(City) (State) (Zip Code)

(Owner's Name - Please Print)

(Owner's Signature)

(Street or P.O. Box)

(City) (State) (Zip Code)

(Continued on reverse)

ENTERED IN COMPUTER

7/18/03

(Owner's Name - Please Print)

(Owner's Signature)

(Street or P.O. Box)

(City)

(State)

(Zip Code)

(Owner's Name - Please Print)

(Owner's Signature)

(Street or P.O. Box)

(City)

(State)

(Zip Code)

(Owner's Name - Please Print)

(Owner's Signature)

(Street or P.O. Box)

(City)

(State)

(Zip Code)

(Owner's Name - Please Print)

(Owner's Signature)

(Street or P.O. Box)

(City)

(State)

(Zip Code)

INSTRUCTIONS

1. This certification is made under the provisions of § 1744 of Title 43 and § 28-28k of Title 30 of the United States Code; and the regulations thereunder (43 CFR Part 3830).
2. The claimant(s) **must** fill in the dates in paragraph 1 for the beginning and ending of the assessment year for which this waiver is sought.
3. The claimant(s) **must** fill in the date in paragraph 2 for the beginning of the assessment year for which this waiver is sought.
4. All claim and site names and Bureau of Land Management (BLM) serial numbers **must** be listed for the mining claims, mill sites, and tunnel sites for which the waiver is sought.
5. All owners of the mining claims, mill sites, and tunnel sites and their addresses **must** be given.
6. This waiver form **must** be signed by all the claimants or their designated agent, in original form. If an agent is designated, a notarized designation of agent, signed by all of the claimants with proper address given, **must** be submitted with this waiver.

7. This form **must** be filed no later than September 1st for the upcoming assessment year in the BLM State Office where the mining claims or sites are recorded, or the waiver cannot be granted by the BLM. (Example: to obtain a waiver for the assessment year 2000, which begins at noon on September 1, 1999, you **must** qualify for and file for a waiver no later than September 1, 1999 in the proper BLM State Office).
8. For all mining claims which require assessment work, you **must** record an affidavit of labor on or before the December 30th immediately following the filing of this waiver. For all other mining claims or sites waived, you **must** record a notice of intent to hold on or before the December 30th immediately following the filing of this waiver.
9. Mill and tunnel sites may also be listed upon this waiver and be waived from payment of the maintenance fee. A notice of intent to hold for these sites is required to be filed by the December 30th following the filing of this waiver.

NOTICE/BURDEN HOURS STATEMENT

The Privacy Act of 1974, *as amended*, and the regulation in 43 CFR 2.48(d) provide that you be furnished the following information in connection with the information required by this certification of waiver from rental fees.

AUTHORITY: 30 U.S.C. 28-28k; 43 U.S.C. 1201, 1457, 1740, and 1744; and 43 CFR 3830.

PRINCIPLE PURPOSE: This information is to be used to verify that the owner(s) (claimants) of a mining claim has complied with 30 U.S.C. 28f and is entitled to perform assessment work in lieu of paying the maintenance fee for the mining claims listed on this form.

ROUTINE USE: (1) Adjudication of the claimant(s) certification of waiver from paying the maintenance fee otherwise required by 30 U.S.C. 28f. (2) Disclosure may be made to appropriate Federal agencies when location is made within the agency's geographic area of responsibility. (3) Information from the record and/or the record will be transferred to the appropriate Federal, State, or local agency, or a member of the public in response to a specific request for pertinent information. (4) Information may also be provided to the Department of Justice or in a proceeding before a court or adjudicative body; or to Federal, State, local or foreign agencies when needed for enforcement of civil or criminal codes or applicable regulations concerning title rights upon the public land.

EFFECT OF NOT PROVIDING INFORMATION: Disclosure of this information is required by 30 U.S.C. 28f and 43 CFR Part 3830 for those qualified claimants wishing to take the small miner waiver allowed. Failure to supply the information required in this form to support the claimants certification of waiver from payment of the otherwise required maintenance fees will result in the waiver being disallowed and the mining claims subject to forfeiture by BLM under 30 U.S.C. 28i.

The Paperwork Reduction Act of 1995 requires us to inform you that:

This information is being collected to allow the BLM to determine if you qualify for a waiver from the payment of \$100 per mining claim or site maintenance fee established in 30 U.S.C. 28f and the implementing regulations at 43 CFR 3830. A response to this request is required in accordance with the statute to obtain your benefit.

BLM would like you to know that you do not have to respond to this, or any other, Federal agency-sponsored information collection unless it displays a currently valid OMB control number.

Public reporting burden for this form is estimated to average 8 minutes (0.133 hours) per response, including time to review instructions, gathering and maintaining data, and completing and reviewing the form. Direct comments regarding this burden estimate, or any other aspect of this form, to the U.S. Department of the Interior, Bureau of Land Management, (1004-0114) Bureau Clearance Officer (WO 630), Mail Stop 4008, 1849 C St., N.W., Washington, D.C. 20240.

2003 JUL 2 A 10 10
FOR OFFICIAL USE ONLY
RECEIVED
B.L.M. AZ STATE OFFICE

UNITED STATES
DEPARTMENT OF THE INTERIOR
BUREAU OF LAND MANAGEMENT
MAINTENANCE FEE WAIVER CERTIFICATION

283912
292067
294581 339958
FORM APPROVED
OMB NO. 1004-0114
Expires: December 31, 2002

SEE INSTRUCTIONS ON REVERSE

- This small miner waiver is filed for the assessment year beginning at noon on September 1, 02 and ending at noon on September 1, 03.
- The undersigned and all related parties owned ten or fewer mining claims, mill, or tunnel sites located and maintained on Federal lands in the United States of America on September 1, _____.
- The undersigned have performed the assessment work required by law for each mining claim listed prior to filing this waiver and understand that by filing this form; an affidavit of assessment work must be recorded by the December 30th following the filing of this waiver.
- The undersigned understand that if the assessment work obligation has not yet come due under 30 U.S.C. 28 (for those claims in their first assessment year only); a notice of intent to hold reciting this condition must be recorded by the December 30th following the filing of this waiver.
- The undersigned understand that mill and tunnel sites may also be listed upon this waiver and be waived from payment of the maintenance fee; and that a notice of intent to hold for these sites is required to be recorded by the December 30th immediately following the filing of this waiver.
- The undersigned understand and acknowledge that pursuant to 43 U.S.C. 1212 and 18 U.S.C. 1001; the filing or recording of a false, fictitious, or fraudulent document with the Bureau of Land Management may result in a fine of up to \$250,000, a prison term not to exceed five years, or both.
- The mining claims, mill or tunnel sites for which this waiver from payment of the maintenance fees is requested are:

CLAIM OR SITE NAME	BLM RECORDATION SERIAL NUMBER
1. Beehive #12	292067
2. Beehive #16	294582
3. Beehive # 23	294589
4. Beehive # 24	294590
5. Beehive # 7	339958
6. Beehive # 9	339959
7. Beehive # 10	283918
8. Beehive # 13	292068
9. Beehive # 14	292069
10. Beehive # 20	294586

The owner(s) (claimants) of the above mining claims and sites are:

JANE LITTLE
(Owner's Name - Please Print)
65701 SKYLINE DR.
(Street or P.O. Box)
HOMER ALASKA 99603
(City) (State) (Zip Code)

X Jane Little
(Owner's Signature)

(Owner's Name - Please Print)

(Street or P.O. Box)

(City) (State) (Zip Code)

(Owner's Name - Please Print)

(Street or P.O. Box)

(City) (State) (Zip Code)

(Owner's Signature)
PHOENIX ARIZONA
2002 MAY 10 A 11:37
RECEIVED
BLM AT STATE OFFICE

ENTERED IN COMPUTER

Ynkyde 6/13/02

(Owner's Name - Please Print)

JANE LITTLE 65701 SKYLINE DR
(Street or P.O. Box)

(Owner's Signature)

Shomer ALASKA 99603
(City) (State) (Zip Code)

(Owner's Name - Please Print)

(Street or P.O. Box)

(Owner's Signature)

(City)

(State)

(Zip Code)

(Owner's Name - Please Print)

(Street or P.O. Box)

(Owner's Signature)

(City)

(State)

(Zip Code)

(Owner's Name - Please Print)

(Street or P.O. Box)

(Owner's Signature)

(City)

(State)

(Zip Code)

INSTRUCTIONS

1. This certification is made under the provisions of § 1744 of Title 43 and § 28-28k of Title 30 of the United States Code; and the regulations thereunder (43 CFR Part 3830).
2. The claimant(s) must fill in the dates in paragraph 1 for the beginning and ending of the assessment year for which this waiver is sought.
3. The claimant(s) must fill in the date in paragraph 2 for the beginning of the assessment year for which this waiver is sought.
4. All claim and site names and Bureau of Land Management (BLM) serial numbers must be listed for the mining claims, mill sites, and tunnel sites for which the waiver is sought.
5. All owners of the mining claims, mill sites, and tunnel sites and their addresses must be given.
6. This waiver form must be signed by all the claimants or their designated agent, in original form. If an agent is designated, a notarized designation of agent, signed by all of the claimants with proper address given, must be submitted with this waiver.

7. This form must be filed no later than September 1st for the upcoming assessment year in the BLM State Office where the mining claims or sites are recorded, or the waiver cannot be granted by the BLM. (Example: to obtain a waiver for the assessment year 2000, which begins at noon on September 1, 1999, you must qualify for and file for a waiver no later than September 1, 1999 in the proper BLM State Office).
8. For all mining claims which require assessment work, you must record an affidavit of labor on or before the December 30th immediately following the filing of this waiver. For all other mining claims or sites waived, you must record a notice of intent to hold on or before the December 30th immediately following the filing of this waiver.
9. Mill and tunnel sites may also be listed upon this waiver and be waived from payment of the maintenance fee. A notice of intent to hold for these sites is required to be filed by the December 30th following the filing of this waiver.

NOTICE/BURDEN HOURS STATEMENT

The Privacy Act of 1974, as amended, and the regulation in 43 CFR 2.48(d) provide that you be furnished the following information in connection with the information required by this certification of waiver from rental fees.

AUTHORITY: 30 U.S.C. 28-28k; 43 U.S.C. 1201, 1457, 1740, and 1744; and 43 CFR 3830.

PRINCIPLE PURPOSE: This information is to be used to verify that the owner(s) (claimants) of a mining claim has complied with 30 U.S.C. 28f and is entitled to perform assessment work in lieu of paying the maintenance fee for the mining claims listed on this form.

ROUTINE USE: (1) Adjudication of the claimant(s) certification of waiver from paying the maintenance fee otherwise required by 30 U.S.C. 28f. (2) Disclosure may be made to appropriate Federal agencies when location is made within the agency's geographic area of responsibility. (3) Information from the record and/or the record will be transferred to the appropriate Federal, State, or local agency, or a member of the public in response to a specific request for pertinent information. (4) Information may also be provided to the Department of Justice or in a proceeding before a court or adjudicative body; or to Federal, State, local or foreign agencies when needed for enforcement of civil or criminal codes or applicable regulations concerning title rights upon the public land.

EFFECT OF NOT PROVIDING INFORMATION: Disclosure of this information is required by 30 U.S.C. 28f and 43 CFR Part 3830 for those qualified claimants wishing to take the small miner waiver allowed. Failure to supply the information required in this form to support the claimants certification of waiver from payment of the otherwise required maintenance fees will result in the waiver being disallowed and the mining claims subject to forfeiture by BLM under 30 U.S.C. 28i.

The Paperwork Reduction Act of 1995 requires us to inform you that:

This information is being collected to allow the BLM to determine if you qualify for a waiver from the payment of \$100 per mining claim or site maintenance fee established in 30 U.S.C. 28f and the implementing regulations at 43 CFR 3830. A response to this request is required in accordance with the statute to obtain your benefit.

BLM would like you to know that you do not have to respond to this, or any other, Federal agency-sponsored information collection unless it displays a currently valid OMB control number.

Public reporting burden for this form is estimated to average 8 minutes (0.133 hours) per response, including time to review instructions, gathering and maintaining data, and completing and reviewing the form. Direct comments regarding this burden estimate, or any other aspect of this form, to the U.S. Department of the Interior, Bureau of Land Management, (1004-0114) Bureau Clearance Officer (WO-630), Mail Stop 401 LS, 1849 C St., N.W., Washington, D.C. 20240.

FOR OFFICIAL USE ONLY

AMC 292067, Et al

May 17, 2002

Please sign the attached waiver and return to my attention. The Waiver cannot be processed without the signatures of all owners.

Thank you,

Dorie Morrison
Bureau of Land Management
222 N. Central Avenue
Phoenix, AZ 85004
PH: 602-417-9355

*Thank you - signature done.
Jane Little*

RECEIVED
BUREAU OF
LAND MANAGEMENT
2002 JUN 13 A 9: 21
ARIZONA
STATE OFFICE
PHOENIX, ARIZONA

RECEIVED
 BLM, AZ STATE OFFICE
 2002 MAY 10 10:37 AM
 PHOENIX ARIZONA
 3850 (REV. 2001)
 FOR BLM USE ONLY

Return Document to:
JANE LITTLE
65701 SKYLINE DR.
HOMER ALASKA 99603
 Telephone: _____

No. of Claims: <u>10</u>	\$5 = <u>50</u>
Receipt No.: _____	check No.: _____
Init: <u>[Signature]</u>	

- AFFIDAVIT OF PERFORMANCE OF ANNUAL WORK.** Also fill in Items 1 through 9 and the reverse side of this document.
- NOTICE OF INTENTION TO HOLD.** I intend to hold the claims(s)/site(s) listed on the reverse side of this document for the calendar year 2003. Also fill in Items 1 through 4 and Item 9.

Notices of Intention to Hold are for mill sites and tunnel sites or for mining claims when assessment work has not been done, regardless of whether the annual assessment has been suspended, deferred, or not yet accrued. The filing of a Notice of Intention to Hold shall not relieve the owner of complying with federal and state laws pertaining to the performance of annual assessment work. Notices of Intention to Hold for mill sites or tunnel sites need not be county recorded. For mining claims the form filed with the Bureau of Land Management (BLM) must be identical to the one that was or will be filed with the county.

Evidence of Annual Assessment Work or a Notice of Intention to Hold must be filed each calendar year following the calendar year in which the claim/site was located. **All claims listed on a single affidavit must be contiguous.**

- State of Arizona, County of LA PAZ ss:
- I, (Name) JANE LITTLE
- Reside at (Address) 65701 SKYLINE DR
 City HOMER, County _____, State ALASKA Zip 99603

being duly sworn, deposes and says that he/she is a citizen of the United States, more than eighteen years of age, that all of the facts set forth in this affidavit/notice, subject to the provisions and penalties of 18 U.S.C. 1001 pertaining to the filing of false, fictitious, or fraudulent statements with the United States, are true and correct according to the best of my knowledge, information and belief.

- Owner's name and address (If not shown in Items 1-3 above). Check here if this is a change of address.

- That I am personally acquainted with the mining claim(s). The work and improvements were made by and at the expense of the owner(s) of said claim(s). Said contiguous group of claims, listed on the reverse side of this document, are situated in the LAHONA (OR) PLAMORA Mining District, LA PAZ County, Arizona.

- That between the dates starting at 12 o'clock noon on September 1, 2002 and ending at 12 o'clock noon on September 1, 2002 at least \$ 2000.00 Dollars worth of work and improvements were done and performed upon said claim(s) or upon one or more of a contiguous group of claims for the benefit of all, or wholly or partly outside of a contiguous group of claims for the benefit of all, not including the location work.

- That the following persons were employed to perform the work and improvements described herein: WORK PERFORMED BY JAMES E. BOYD WRITER

ENTERED INTO COMPUTER 5/30/02 JK

8. That the work and improvements performed were: Extend out's improve Roads & trails

9. Dated: _____ Signature: James E. Brattonight
SUBSCRIBED AND SWORN TO before me, a Notary Public, this _____ day of _____, 20____
by _____
Notary Public _____
MY COMMISSION EXPIRES _____

If the claims/sites have consecutive BLM numbers and are in the same Township, Range and Section(s), they may be listed as follows:

Claim/Site Name	Serial Number	Dkt/Pg or Record # of Orig Location Notice	TWN SHP	RNG	SEC(S)
Sample 1 - 10	A MC 19640 - 49	Dkt/Pg 1025/1-10 Recording #9106173-82	4N	20W	36
Beehive # 12	2920 67				
Beehive # 16	2945 82				
Beehive # 23	294589				
Beehive # 24	2945 90				
Beehive # 7	3399 58				
Beehive # 9	339959				
Beehive # 10	283918				
Beehive # 13	2920 68				
Beehive # 14	2920 69				
Beehive # 20	2945 86				

BLM requires a \$5 nonrefundable service charge for each mining claim, mill site or tunnel site payable on or before December 30th (not the 31st). Mail to:

Bureau of Land Management
222 North Central Avenue
Phoenix, Arizona 85004-2203
602-417-9200
www.az.blm.gov

BLM Date Stamp

This form is for the purpose of complying with the laws of the United States Department of the Interior, Bureau of Land Management and the State of Arizona pertaining to assessment work and/or notice of intention to hold. 30 U.S.C. 28, 43 CFR 3833.2, ARS 27-208. Subject to Paperwork Reduction Act and Privacy Act statements available at the BLM AZ State Office. This form is not copyrighted. It may be reproduced without permission.

United States Department of the Interior
Bureau of Land Management
 BUSINESS & SUPPORT SVCS DIV
 222 N CENTRAL AVE
 PHOENIX, AZ 85004 -2203
 Phone: (602) 417-9200

Receipt	
No:	490925

Transaction #: 513899
Date of Transaction: 05/10/2002
CUSTOMER: JANE LITTLE 65701 SKYLINE DR HOMER, AK 99603

LINE #	QTY	DESCRIPTION	REMARKS	UNIT PRICE	TOTAL
1	1.00	LOCATABLE MINERALS / MINING CLAIMS-NOT NEW-UNADJUD, ONE AUTH NO. ONLY / MINING CLAIM MONEY RECEIVED (455) CASES: AMC292067/\$50.00	POL (10)	- n/a -	50.00
TOTAL:					\$50.00

PAYMENT INFORMATION			
NOTE: Items will appear on credit card statement as "Bureau of Land Management".			
1	AMOUNT:	\$50.00	POSTMARKED: N/A
	TYPE:	CREDIT CARD	RECEIVED: 05/10/2002
	NAME:	BOATWRIGHT, JAMES P.O. BOX 2054 QUARTZSITE AZ 85346	
	CARD NO:	XXXXXXXXXXXX4602	AUTH CODE: 721598
	NAME ON CARD:	BOATWRIGHT/JAMES E	
	EXPIRES:	01/31/2004	
	SIGNATURE:		

REMARKS

This receipt was generated by the automated BLM Collections and Billings System and is a paper representation of a portion of the official electronic record contained therein.

Receipt #: 303873

Amount Received: 50.00

Date: 5/10/2001

Transaction #: 320215

Lead #: 339958, 283912, 294581
292067

AMC #	Code	\$\$\$\$
283918	480	5.00
294582	480	5.00
294586	480	5.00
294589-294590	480	10.00
292067-292069	480	15.00
339958-339959	480	10.00

AMC #	Code	\$\$\$\$

Total: 50.00

- 480----POL-----\$5
- 481----NOI-----\$5
- 482----Maint.---\$100
- 396----Trf.-----\$5
- 635----Amd.-----\$5
- 379----Refund

Entered: TH 5/30/01
Date

Verified: RE 6/14/01
Date

Sent to Accounts: _____
Date

Earned by Accounts: _____
Date

2001 MAY 10 A 9:25

AFFIDAVIT OF PERFORMANCE OF ANNUAL WORK

State of Arizona

County of La Paz } ss

1. JANE LITTLE

65701 SKYLINE DRIVE

HOMER AK 99603

City

State

Zip

being duly sworn according to law deposes and says that they are a citizen of the United States more than eighteen years of age and that all of the facts set forth in this affidavit are true and correct according to the best of their knowledge, information and belief.

That they are personally acquainted with the mining claim named Beehive Mine Group situate in the La Cholla Mining District, La Paz County, Arizona, the location of which is recorded in the office of the County Recorder of that County in Book _____, Page _____. Notice of location is posted in Section 14E15, Township 3N, Range 20W, G&SRB&M.

That between the dates of Sept. 30, 2000 and Sept. May 1, 2001 at least One thousand five hundred and no (\$1500.00) dollars worth of work and improvements were done and performed upon this claim not including location work.

The work and improvements were made by and at the expense of Jane Little, owners of the mine for the purpose of complying with the laws of the United States pertaining to assessments or annual work.

JAMES E. BOATWRIGHT

were the names of the persons employed by the owner who labored to do the work and improvements.

The work and improvements done were maintain existing roads, cuts, excavations, repairs, recovery work.

Dated March 30, 2001 Jane Little
Signature


Subscribed to and sworn before me, a Notary Public, this 30 day of March, 2001, by JANE LITTLE

My Commission expires 08/14/04 Roberta Nelson
Notary Public

RE 6/14/01

ENTERED INTO COMPUTER
5/31/01

NOTARY PUBLIC
STATE OF ARIZONA
La Paz County
ROBERTA NELSON
My Commission Expires 08/14/2004



AFFIDAVIT OF PERFORMANCE OF ANNUAL LABOR
EXHIBIT "A"

Name of affiant JANE LITTLE

Date Mar. 30, 2001

Claim Name	County Recorder #	BLM #	Sec.	Township	Range
1 <u>Beehive #12</u>	_____	AMC <u>292067</u>	<u>14</u>	<u>3N</u>	<u>26W</u>
2 <u>Beehive #16</u>	_____	AMC <u>294582</u>	<u>14</u>	<u>3N</u>	<u>20W</u>
3 <u>Beehive #23</u>	_____	AMC <u>294589</u>	<u>14</u>	<u>3N</u>	<u>20W</u>
4 <u>Beehive #24</u>	_____	AMC <u>294590</u>	<u>14</u>	<u>3N</u>	<u>20W</u>
5 <u>Beehive #7</u>	_____	AMC <u>339958</u>	<u>15</u>	<u>3N</u>	<u>20W</u>
6 <u>Beehive #9</u>	_____	AMC <u>339959</u>	<u>15</u>	<u>3N</u>	<u>20W</u>
7 <u>Beehive #10</u>	_____	AMC <u>283918</u>	<u>15</u>	<u>3N</u>	<u>20W</u>
8 <u>Beehive #13</u>	_____	AMC <u>292068</u>	<u>15</u>	<u>3N</u>	<u>20W</u>
9 <u>Beehive #14</u>	_____	AMC <u>292069</u>	<u>15</u>	<u>3N</u>	<u>20W</u>
10 <u>Beehive #20</u>	_____	AMC <u>294586</u>	<u>15</u>	<u>3N</u>	<u>20W</u>
11 _____	_____	AMC _____	_____	_____	_____
12 _____	_____	AMC _____	_____	_____	_____
13 _____	_____	AMC _____	_____	_____	_____
14 _____	_____	AMC _____	_____	_____	_____
15 _____	_____	AMC _____	_____	_____	_____

United States Department of the Interior
Bureau of Land Management
 BUSINESS & SUPPORT SVCS DIV
 222 N CENTRAL AVE
 PHOENIX, AZ 85004 -2203
 Phone: (602) 417-9200

Receipt	
No:	303873

Transaction #: 320215
 Date of Transaction: 05/10/2001

CUSTOMER: JANE LITTLE
 65701 SKYLINE DR
 HOMER, AK 99603

LINE #	QTY	COMMODITY / SUBJECT / ACTION / PRODUCT	REMARKS	UNIT PRICE	TOTAL
1	1	LOCATABLE MINERALS / MINING CLAIMS-ACCOUNTS/UNADJUDICATED / MINING CLAIM MONEY RECEIVED (455)	POL + WAIVER 2001 (10)	- n/a -	\$50.00
TOTAL:					\$50.00

PAYMENT INFORMATION			
1	AMOUNT:	\$50.00	POSTMARKED: N/A
	TYPE:	CASH	RECEIVED: 05/10/2001
	NAME:	LITTLE, JANE 65701 SKYLINE DR HOMER AK 99603	

REMARKS

CASE SERIAL NUMBER INFORMATION		
TRNS #	LINE #	CASES
320215	1	AMC209067

This receipt was generated by the automated BLM Collections and Billings System and is a paper representation of a portion of the official electronic record contained therein.

Our records list
your address as:

11587 Ironwood Dr.
Yuma, Az 85367

Is the Homer, Alaska
a permanent change
of address?

Mary Hyde
Bureau of Land Mgmt.
222 W. Central Ave
Phoenix, Az 85004-2203
(602) 417-9356

MAINTENANCE FEE PAYMENT WAIVER CERTIFICATION

A small miner waiver is filed to hold the claims/sites listed below for the assessment year beginning at noon on the first September 1 following the official filing of this form with BLM.

The undersigned owner(s) of the mining claims/sites listed below hereby certify under penalty of 18 U.S.C. 1001 and 43 U.S.C. 1212 that:

I/We control, or will control, ten or fewer mining claims/sites located and maintained on Federal land in the United States of America on the August 31 that is one day before the beginning of the assessment year indicated in line one above.

I/We have/will performed/perform assessment work upon the claims listed below for the current assessment year as of the August 31 indicated in line three above. This work meets the requirements of the General Mining Law of 1872, *as amended*; the Act of August 10, 1993; and the regulations at 43 CFR 3833 and 3850. Such work will be described on our affidavit of labor. Listing a site on this form constitutes a filing of a Notice of Intention to Hold for that site. I enclose a \$5.00 per site service charge (recording fee) for each site listed.

Please check this box if the following statement applies to you.
I/We relinquish my/our claims and/or sites not listed below.

294581
292067
339958

The mining claims and sites for which the above waiver from payment of the maintenance fees is made are:

CLAIM NAME	BLM RECORDATION SERIAL NUMBER
1. #12 Beehive	292067
2. #16 Beehive	294582
3. #23 Beehive	294589
4. #24 Beehive	294590
5. #7 Beehive	339958
6. #9 Beehive	339959 ✓
10 Beehive	283918
#13 Beehive	292068
9. #14 Beehive	292069
10. #20 Beehive	294586

All owner(s) of the above mining claims and sites are filing for this waiver.

I/We understand and acknowledge that pursuant to 43 U.S.C. 1212 and 18 U.S.C. 1001, the filing of a false, fictitious, or fraudulent document with the Bureau of Land Management may result in a fine of up to \$10,000, a prison term not to exceed five years, or both.

LITTLE JANE (Owner's Name - Please Print) Jane Little (Owner's Signature)

65701 Skyline Drive (Street or P.O. Box) Homer (City) Alaska (State) 99603 (Zip Code)

____ (Owner's Name - Please Print) _____ (Owner's Signature)

____ (Street or P.O. Box) _____ (City) _____ (State) _____ (Zip Code)

____ (Owner's Name - Please Print) _____ (Owner's Signature)

____ (Street or P.O. Box) _____ (City) _____ (State) _____ (Zip Code)

____ (Owner's Name - Please Print) _____ (Owner's Signature)

____ (Street or P.O. Box) _____ (City) _____ (State) _____ (Zip Code)

ENTERED IN COMPUTER
5/3/2000 MTH
10M5/25/2000

(Owner's Name - Please Print)

(Street or P.O. Box)

(Owner's Name - Please Print)

(Street or P.O. Box)

(Owner's Name - Please Print)

(Street or P.O. Box)

(Owner's Name - Please Print)

(Street or P.O. Box)

(Owner's Signature)

(City) _____
(State) _____
(Zip Code)

(Owner's Signature)

(City) _____
(State) _____
(Zip Code)

(Owner's Signature)

(City) _____
(State) _____
(Zip Code)

(Owner's Signature)

(City) _____
(State) _____
(Zip Code)

INSTRUCTIONS

1. This certification of waiver from payment of maintenance fees is made under the regulations at 43 CFR 3833 and 3850.
2. This waiver **must** be filed in advance of the assessment year for which a waiver is sought, but in no event be filed later than the August 31st preceding the assessment year for which the waiver is sought.
3. You **must** still record your affidavit of assessment work for claims listed and/or Notices of Intention to Hold for any sites listed with the BLM by each December 30th, and the local recording office under State law, as in the past.
A \$5.00 service charge (recording fee) is required for all sites listed, otherwise a separate notice of intent to hold **must** be filed by December 30.
4. This waiver **must** be filed in the BLM State Office where the mining claims are recorded.
6. If the claims and sites are located in more than one State, a separate waiver form **must** be filed in each State in which they are held. The total number of claims and sites listed on separate waiver forms cannot exceed ten.
7. All claim names and Bureau of Land Management (BLM) serial numbers **must** be listed for all mining claims and sites for which a waiver is sought.
8. All owners and their addresses **must** be listed.
9. This waiver form **must** be signed by all of the owners or their designated agent. If an agent is designated, a statement appointing the agent, signed by all of the owners, **must** be submitted with this certification, if a designation of agent is not currently on file with the BLM State office where your claims and sites are recorded.
10. Mining claims and sites held by a husband and wife, either jointly or individually, or their children under the age of discretion, shall be counted towards the 10 claim limit. Mining claims and sites held in co-ownership, or by an association of locators, by a partnership, or by a corporation shall be counted towards the 10 claim limit for claimants that have an interest in these entities.
11. Failure to pay the maintenance fee or meet the requirements for waiver from payment of the maintenance fee by any August 31st deadline for the following assessment year shall cause the mining claims and sites to be declared null and void.

NOTICE/BURDEN HOURS STATEMENT

The Privacy Act of 1974 and the regulation in 43 CFR 2.48(d) provide that you be furnished the following information in connection with the information required by this certification of exemption from rental fees form.

AUTHORITY: 30 U.S.C. 28-28k; 43 U.S.C. 1201, 1740, and 1744; 43 CFR 3833 and 3850.

PRINCIPLE PURPOSE: This information is to be used to verify that the owner(s) of a mining claim has complied with the Act of August 10, 1993 (107 Stat. 312), and is entitled to perform assessment work in lieu of paying the maintenance fee for the mining claims listed on this form.

ROUTINE USE: (1) Adjudication of the claimant(s) certification of waiver from paying the maintenance fee otherwise required by the Act of August 10, 1993 (107 Stat. 312). (2) Disclosure may be made to appropriate Federal agencies when location is made within the agency's geographic area of responsibility. (3) Information from the record and/or the record will be transferred to the appropriate Federal, State, or local agency, or a member of the public in response to a specific request for pertinent information. (4) Information may also be provided to the Department of Justice or in a proceeding before a court or adjudicative body; or to Federal, State, local or foreign agencies when needed for enforcement of civil or criminal codes or applicable regulations concerning title rights upon the public land.

EFFECT OF NOT PROVIDING INFORMATION: Disclosure of this information is required by the Act of August 10, 1993 (107 Stat. 312) and 43 CFR 3833 and 3850. Failure to supply the information required in this form to support the owner(s) certification of waiver from payment of the otherwise required maintenance fees will result in the waiver being disallowed and the mining claims declared null and void by the Bureau of Land Management (BLM).

The Paperwork Reduction Act of 1980 (44 U.S.C. 3501, et seq.) requires us to tell you that:

This information is being collected to allow the BLM to determine if you qualify for a waiver from the payment of \$100 per mining claim maintenance fee established by the Act of August 10, 1993 (107 Stat. 312) and the implementing regulations at 43 CFR 3833 and 3850. A response to this request is required in accordance with the statute (107 Stat. 312) to retain your benefit.

Public reporting burden for this form is estimated to average 8 minutes per response, including time to review instructions, gathering and maintaining data, and completing and reviewing the form. Direct comments regarding this burden estimate, or any other aspect of this form, to the Department of the Interior, Bureau of Land Management, Information Collection Clearance Officer (DW-101) Denver Federal Center, Building 40, P.O. Box 25047, Denver, CO 80225-0047 and the Office of Management and Budget, Paperwork Reduction Project (1004-0114), Washington, D.C. 20503.

BLM would like you to know that you do not have to respond to this, or any other, Federal agency-sponsored information collection unless it displays a currently valid OMB control number.

FOR OFFICIAL USE ONLY

RECEIVED
B.L.M. AZ STATE OFFICE
APR 20 10 16 AM '99

292067
294581

United States Department of the Interior Bureau of Land Management
**AFFIDAVIT OF PERFORMANCE OF ANNUAL WORK
AND/OR NOTICE OF INTENTION TO HOLD**
(ALL CLAIMS LISTED ON A SINGLE AFFIDAVIT MUST BE CONTIGUOUS)

339958

Evidence of Annual Assessment Work or a Notice of Intention to Hold must be filed each calendar year following the calendar year in which the claim/site was located.

FOR AN AFFIDAVIT OF LABOR, FILL IN ALL ITEMS EXCEPT ITEM 5. FOR A NOTICE OF INTENTION TO HOLD, FILL IN ONLY ITEMS 1 THROUGH 5 AND ITEM 10. NOTICES OF INTENTION TO HOLD FOR MILL SITES OR TUNNEL SITES DO NOT NEED TO BE COUNTY RECORDED OR NOTARIZED. FOR MINING CLAIMS THE FORM FILED WITH BLM MUST BE IDENTICAL TO THE ONE THAT WAS OR WILL BE FILED WITH THE COUNTY. **FILE ON OR BEFORE DECEMBER 30th (NOT THE 31st).** WHEN FILING, BLM REQUIRES A \$5.00 NONREFUNDABLE SERVICE CHARGE FOR EACH MINING CLAIM, MILL SITE OR TUNNEL SITE.

1. State of Arizona, County of LA PAZ ss:
2. I, (Name) LITTLE JANE
3. Reside at (Address) 65701 Skyline Drive
City Homer, County Kenai Peninsula, State Alaska, Zip 99603

being duly sworn, deposes and says that he/she is a citizen of the United States, more than eighteen years of age, that all of the facts set forth in this affidavit/notice, subject to the provisions and penalties of 18 USC 1001 pertaining to the filing of false, fictitious, or fraudulent statements with the United States, are true and correct according to the best of my knowledge, information and belief.

4. Owner's Name and Address (if not shown above) CHECK HERE IF THIS IS A CHANGE OF ADDRESS Done 6/11/00

5. NOTE, THIS ITEM SHOULD ONLY BE FILLED IN IF THIS IS A NOTICE OF INTENTION TO HOLD. NOTICES OF INTENTION TO HOLD ARE FOR MILL SITES AND TUNNEL SITES OR FOR MINING CLAIMS WHEN ASSESSMENT WORK HAS NOT BEEN DONE, REGARDLESS OF WHETHER THE ANNUAL ASSESSMENT HAS BEEN SUSPENDED, DEFERRED, OR NOT YET ACCRUED. THE FILING OF A NOTICE OF INTENTION TO HOLD SHALL NOT RELIEVE THE OWNER OF COMPLYING WITH FEDERAL AND STATE LAWS PERTAINING TO THE PERFORMANCE OF ANNUAL ASSESSMENT WORK.

I intend to hold the claim(s)/site(s) listed on the reverse side of this document for the calendar year 19 .

6. That I am personally acquainted with the mining claim(s). The work and improvements were made by and at the expense of the owner(s) of said claim(s). Said contiguous group of claims listed on the reverse side of this document are situated in the Lacholla Mining District, La Paz County, Arizona, the location of which is recorded in the office of the County Recorder of said County in: Book(s) Page(s)


Notice of location is posted in Section(s) 15
Township(s) 3 N, Range(s) 20 W, GSR Meridian

7. That between the dates starting at 12 o'clock noon on September 1, 1999 and ending at 12 o'clock noon on September 1, ~~19 2000~~ at least \$ 1500.00 dollars worth of work and improvements were done and performed upon said claim(s) or upon one or more of a contiguous group of claims for the benefit of all, or wholly or partly outside of a contiguous group of claims for the benefit of all, not including the location work.

8. That the following persons were employed to perform the work and improvements described herein: Jane E. Rostrip

9. That the work and improvements performed were: Extend open cuts Road improvements

10. Dated March 17, 2000, Signature Jane Little
SUBSCRIBED AND SWORN TO before me, a Notary Public, this 17 day of March
by Sherril Thompson MY COMMISSION EXPIRES 3/30/2002 Notary Public



This form is for the purpose of complying with the laws of the United States and the State of Arizona pertaining to assessment work and/or a notice of intention to hold. 30 USC 28, 43 CFR 3833.2, ARS 27-208. Subject to Paperwork Reduction Act and Privacy Act statements available at the BLM AZ State Office. The form is not copyrighted. It may be reproduced without restriction.

ENTERED INTO COMPUTER 10 x 5.00 - 50.00 TEG. 6/11/00



NAME (FOR CLAIM / SITE GROUPS)

SERIAL NUMBERS:

_____ A MC _____ Through A MC _____

_____ A MC _____ Through A MC _____

_____ A MC _____ Through A MC _____

OR LISTED INDIVIDUALLY AS FOLLOWS:

CLAIM/SITE NAME	SERIAL NUMBER	CLAIM/SITE NAME	SERIAL NUMBER
1. #12	A MC 292067	31.	A MC
2. #16	A MC 294582	32.	A MC
3. #23	A MC 294589	33.	A MC
4. #24	A MC 294590	34.	A MC
5. #7	A MC 339958	35.	A MC
6. #9	A MC 339959	36.	A MC
7. #10	A MC 283918	37.	A MC
8. #13	A MC 292068	38.	A MC
9. #14	A MC 292069	39.	A MC
10. #20	A MC 294586	40.	A MC
11.	A MC	41.	A MC
12.	A MC	42.	A MC
13.	A MC	43.	A MC
14.	A MC	44.	A MC
15.	A MC	45.	A MC
16.	A MC	46.	A MC
17.	A MC	47.	A MC
18.	A MC	48.	A MC
19.	A MC	49.	A MC
20.	A MC	50.	A MC
21.	A MC	51.	A MC
22.	A MC	52.	A MC
23.	A MC	53.	A MC
24.	A MC	54.	A MC
25.	A MC	55.	A MC
26.	A MC	56.	A MC
27.	A MC	57.	A MC
28.	A MC	58.	A MC
	A MC	59.	A MC
	A MC	60.	A MC

RECEIVED
 B.L.M. AZ STATE OFFICE
 2010 APR 20
 PHOENIX, ARIZONA
 ID: 116

United States Department of the Interior
Bureau of Land Management
 BUSINESS & SUPPORT SVCS DIV
 222 N CENTRAL AVE
 PHOENIX, AZ 85004 -2203
 Phone: (602) 417-9200

Receipt	
No:	106227

Transaction #: 117655
Date of Transaction: 04/20/2000

CUSTOMER: JAME LITTLE
 65701 SKYLINE DRIVE
 HOMER, AK 99603

LINE #	QTY	COMMODITY / SUBJECT / ACTION / PRODUCT	REMARKS	UNIT PRICE	TOTAL
1	10	LOCATABLE MINERALS / MINING CLAIMS / PROOF OF LABOR/ASSESSMENT \$5 (1930)		\$5.00	\$50.00
TOTAL:					\$50.00

PAYMENT INFORMATION			
1	AMOUNT:	\$50.00	POSTMARKED: N/A
	TYPE:	CASH	RECEIVED: 04/20/2000
	NAME:	BOATWRIGHT, JAMES	

REMARKS

CASE SERIAL NUMBER INFORMATION		
TRNS #	LINE #	CASES
117655	1	AMC283918 , AMC292067 , AMC292068 , AMC292069 , AMC294582 , AMC294586 , AMC294589 , AMC294590 , AMC339958 , AMC339959

This receipt was generated by the automated BLM Collections and Billings System and is a paper representation of a portion of the official electronic record contained therein.

AMC's
292067
294581
339958
283912

Return Document to:

For BLM Use Only

AZ-3850-1 (July 1992)

Jane Little
11587 Ironwood Drive
Yuma, AZ 85367

10 claims
5.00 ea
450.00 total

Telephone # ()



AFFIDAVIT OF PERFORMANCE OF ANNUAL WORK.

Also fill in ITEMS 1 through 9 and the reverse side of this document.



NOTICE OF INTENTION TO HOLD

I intend to hold the claim(s)/site(s) listed on the reverse side of this document for the calendar year 19__.
Also fill in ITEMS 1 through 4 and ITEM 9.

NOTICES OF INTENTION TO HOLD ARE FOR MILLSITES AND TUNNEL SITES OR FOR MINING CLAIMS WHEN ASSESSMENT WORK HAS NOT BEEN DONE, REGARDLESS OF WHETHER THE ANNUAL ASSESSMENT HAS BEEN SUSPENDED, DEFERRED, OR NOT YET ACCRUED. THE FILING OF A NOTICE OF INTENTION TO HOLD SHALL NOT RELIEVE THE OWNER OF COMPLYING WITH FEDERAL AND STATE LAWS PERTAINING TO THE PERFORMANCE OF ANNUAL ASSESSMENT WORK. NOTICES OF INTENTION TO HOLD FOR MILL SITES OR TUNNEL SITES NEED NOT BE COUNTY RECORDED. FOR MINING CLAIMS THE FORM FILED WITH THE BLM MUST BE IDENTICAL TO THE ONE THAT WAS OR WILL BE FILED WITH THE COUNTY.

Evidence of Annual Assessment Work or a Notice of Intention to Hold must be filed each calendar year following the calendar year in which the claim/site was located.

ALL CLAIMS LISTED ON A SINGLE AFFIDAVIT MUST BE CONTIGUOUS.

1. State of Arizona, County of LA PAZ ss:
2. I, (Name) JANE LITTLE
3. Reside at (Address)
City _____, County Yuma, State Arizona, Zip _____

being duly sworn, deposes and says that he/she is a citizen of the United States, more than eighteen years of age, that all of the facts set forth in this affidavit/notice, subject to the provisions and penalties of 18 USC 1001 pertaining to the filing of false, fictitious, or fraudulent statements with the United States, are true and correct according to the best of my knowledge, information and belief.

4. Owner's Name and Address (If not shown in items 1-3 above) CHECK HERE IF THIS IS A CHANGE OF ADDRESS
Jane Little
1158 Ironwood Drive
Yuma, AZ 85367


5. That I am personally acquainted with the mining claim(s). The work and improvements were made by and at the expense of the owner(s) of said claim(s). Said contiguous group of claims, listed on the reverse side of this document, are situated in the La Cholla Mining District, La Paz County, Arizona.

6. That between the dates starting at 12 o'clock noon on September 1, 1998 And ending at 12 o'clock noon on September 1, 1999 at least \$ 1000.00 Dollars worth of work and improvements were done and performed upon said claim(s) or upon one or more of a contiguous group of claims for the benefit of all, or wholly or partly outside of a contiguous group of claims for the benefit of all, not including the location work.

7. That the following persons were employed to perform the work and improvements described herein: James E. Boatwright

8. That the work and improvements performed were: Extend Avenants Maintain Access Roads and Trails

9. Dated: 4-12-99, Signature: James E. Boatwright
 SUBSCRIBED AND SWORN TO before me, a Notary Public, this 12th day of April, 1999
 by James E. Boatwright
 Notary Public Renwick M. Donag
 MY COMMISSION EXPIRES 3/26/2002



ENTERED IN COMPUTER

JUN 29 1999

If the claims/sites have consecutive BLM#s and are in the same Township, Range and Section(s), they may be listed as follows:

SAMPLE 1 - 10

A MC 19640 - 49

DKT/Pg 1025/1-10
RECORDING #9106173-82.

4N 20W 36

CLAIM/SITE NAME	SERIAL NUMBER	Dkt/Pg or Recording # Of ORIGINAL LOCATION NOTICE	TWN SHP	RNG	SEC(S)
1. Beehive #12	AMC 292067		3-N	20-W	14
2. Beehive #16	AMC 294582		3-N	20-W	14
3. Beehive #23	AMC 294589		3-N	20-W	14
4. Beehive #24	AMC 294590		3-N	20-W	14
5. Beehive #7	AMC 339958		3-N	20-W	15
6. Beehive #9	AMC 339959		3-N	20-W	15
7. Beehive #10	AMC 283918		3-N	20-W	15
8. Beehive #13	AMC 292068		3-N	20-W	15
9. Beehive #14	AMC 292069		3-N	20-W	15
10. Beehive #20	AMC 294586		3-N	20-W	15
11.	AMC				
12.	AMC				
13.	AMC				
14.	AMC				
15.	AMC				
16.	AMC				
17.	AMC				
18.	AMC				
19.	AMC				
20.	AMC				
21.	AMC				
22.	AMC				
23.	AMC				
24.	AMC				
25.	AMC				
26.	AMC				
27.	AMC				
28.	AMC				
29.	AMC				
30.	AMC				

FILE WITH: BUREAU OF LAND MANAGEMENT, 222 NORTH CENTRAL AVENUE, PHOENIX, ARIZONA 85004-2203 and the respective county recorder, ON OR BEFORE DECEMBER 30th (NOT THE 31st). BLM requires a \$5.00 nonrefundable service charge for each mining claim, mill site or tunnel site.

This form is for the purpose of complying with the laws of the United States Department of the Interior, Bureau of Land Management and the State of Arizona pertaining to assessment work and/or notice of intention to hold. 30 USC 28, 43 CFR 3833.2, ARS 27-208. Subject to Paperwork Reduction Act and Privacy Act statements available at the BLM AZ State Office. This form is not copyrighted. It may be reproduced without restriction.

For BLM Use Only

PHOENIX, ARIZONA

1999 APR 22 A 8:57

RECEIVED
BLM AZ STATE OFFICE

UNITED STATES
DEPARTMENT OF THE INTERIOR
BUREAU OF LAND MANAGEMENT

RECEIPT AND ACCOUNTING ADVICE ^{ED/AZ}

NO. 2480232

OFFIDAVIT OF LABOR

(10)

2

2

12

50.00

Subject:

Applicant:

JAMES E BOWENRIGHT ET UX
PO BOX 2054
QUARTZSITE AZ 85346

CP 143

Remitter:

Assignor:

LEASE MANAGEMENT DATA									
<input type="checkbox"/> NEW <input type="checkbox"/> UPDATE <input type="checkbox"/> PAYMENT									
ORIGINAL SERIAL NO.	ASG.	TYPE	ST.	CTY.	FUND SYMBOL			ACRES/UNITS	RATE

AMOUNT	ANV. DATE	EXP. DATE	BILL CYC.	S/C	DISTRICT	NEXT BILL	MISC. DATA	U of M	ACTUAL UNITS

ASSIGNMENT SERIAL NO.	ASG.	TYPE	ST.	CTY.	FUND SYMBOL			ACRES/UNITS	RATE

AMOUNT	ANV. DATE	EXP. DATE	BILL CYC.	S/C	DISTRICT	NEXT BILL	MISC. DATA	U of M	ACTUAL UNITS

APPLY REMITTANCE			
ACTION	FUND SYMBOL	CTY.	AMOUNT
FILING FEE			
RENTAL			
UNEARNED			
REFUND			
TOTAL			
AMOUNT DUE			

Remarks:

BY: _____ DATE: _____

- Lease in Escrow?
 - KGS?
 - Auto Escalates?
 - Auto Renew?
- Of Interest?
Operating Rights?
Operator
Bond Filed?

FOR MMS USE ONLY		
BILLEE	NUMBER	FOREST REFUGE
OCS SECTION		
CODE		

MAINTENANCE FEE PAYMENT WAIVER CERTIFICATION

This small miner waiver is filed to hold the claims/sites listed below for the assessment year beginning at noon on the first September 1 following the official filing of this form with BLM.

The undersigned owner(s) of the mining claims/sites listed below hereby certify under penalty of 18 U.S.C. 1001 and 43 U.S.C. 1212 that:

I/We control, or will control, ten or fewer mining claims/sites located and maintained on Federal land in the United States of America on the August 31 that is one day before the beginning of the assessment year indicated in line one above.

I/We have/will performed/perform assessment work upon the claims listed below for the current assessment year as of the August 31 indicated in line three above. This work meets the requirements of the General Mining Law of 1872, *as amended*; the Act of August 10, 1993; and the regulations at 43 CFR 3833 and 3850. Such work will be described on our affidavit of labor. Listing a site on this form constitutes a filing of a Notice of Intention to Hold for that site. I enclose a \$5.00 per site service charge (recording fee) for each site listed.

Please check this box if the following statement applies to you.
I/We relinquish my/our claims and/or sites not listed below.

339958 294581
283912 292067

The mining claims and sites for which the above waiver from payment of the maintenance fees is made are:

CLAIM NAME	BLM RECORDATION SERIAL NUMBER
1. Beehive # 12	292067
2. Beehive # 16	294582
3. Beehive # 23	294589
4. Beehive # 24	294590
5. Beehive # 7	339958
6. Beehive # 9	339959
7. Beehive # 10	283918
8. Beehive # 13	292068
9. Beehive # 14	292069
10. Beehive # 20	294586

All owner(s) of the above mining claims and sites are filing for this waiver.

I/We understand and acknowledge that pursuant to 43 U.S.C. 1212 and 18 U.S.C. 1001, the filing of a false, fictitious, or fraudulent document with the Bureau of Land Management may result in a fine of up to \$10,000, a prison term not to exceed five years, or both.

JANE LITTLE
(Owner's Name - Please Print)

11587 IRONWOOD DRIVE
(Street or P.O. Box)

YUMA AZ 85367
(City) (State) (Zip Code)

Jane Little
(Owner's Signature)

PHOENIX, ARIZONA

1999 APR 22 A 8:57
(Owner's Name - Please Print)

BLM STATE OFFICE
(Street or P.O. Box)

ENTERED IN COMPUTER
7/2/99
(Owner's Signature)

(City) (State) (Zip Code)

(Owner's Name - Please Print)

(Street or P.O. Box)

(City) (State) (Zip Code)

(Owner's Name - Please Print)	(Owner's Signature)
(Street or P.O. Box)	(City) (State) (Zip Code)
(Owner's Name - Please Print)	(Owner's Signature)
(Street or P.O. Box)	(City) (State) (Zip Code)
(Owner's Name - Please Print)	(Owner's Signature)
(Street or P.O. Box)	(City) (State) (Zip Code)
(Owner's Name - Please Print)	(Owner's Signature)
(Street or P.O. Box)	(City) (State) (Zip Code)

INSTRUCTIONS

1. This certification of waiver from payment of maintenance fees is made under the regulations at 43 CFR 3833 and 3850.
2. This waiver **must** be filed in advance of the assessment year for which a waiver is sought, but in no event be filed later than the August 31st preceding the assessment year for which the waiver is sought.
3. You **must** still record your affidavit of assessment work for claims listed and/or Notices of Intention to Hold for any sites listed with the BLM by each December 30th, and the local recording office under State law, as in the past.
4. A \$5.00 service charge (recording fee) is required for all sites listed, otherwise a separate notice of intent to hold **must** be filed by December 30.
5. This waiver **must** be filed in the BLM State Office where the mining claims are recorded.
6. If the claims and sites are located in more than one State, a separate waiver form **must** be filed in each State in which they are held. The total number of claims and sites listed on separate waiver forms cannot exceed ten.
7. All claim names and Bureau of Land Management (BLM) serial numbers **must** be listed for all mining claims and sites for which a waiver is sought.
8. All owners and their addresses **must** be listed.
9. This waiver form **must** be signed by all of the owners or their designated agent. If an agent is designated, a statement appointing the agent, signed by all of the owners, **must** be submitted with this certification, if a designation of agent is not currently on file with the BLM State office where your claims and sites are recorded.
10. Mining claims and sites held by a husband and wife, either jointly or individually, or their children under the age of discretion, shall be counted towards the 10 claim limit. Mining claims and sites held in co-ownership, or by an association of locators, by a partnership, or by a corporation shall be counted towards the 10 claim limit for claimants that have an interest in these entities.
11. Failure to pay the maintenance fee or meet the requirements for waiver from payment of the maintenance fee by any August 31st deadline for the following assessment year shall cause the mining claims and sites to be declared null and void.

NOTICE/BURDEN HOURS STATEMENT

The Privacy Act of 1974 and the regulation in 43 CFR 2.48(d) provide that you be furnished the following information in connection with the information required by this certification of exemption from rental fees form.

AUTHORITY: 30 U.S.C. 28-28k; 43 U.S.C. 1201, 1740, and 1744; 43 CFR 3833 and 3850.

PRINCIPLE PURPOSE: This information is to be used to verify that the owner(s) of a mining claim has complied with the Act of August 10, 1993 (107 Stat. 312), and is entitled to perform assessment work in lieu of paying the maintenance fee for the mining claims listed on this form.

ROUTINE USE: (1) Adjudication of the claimant(s) certification of waiver from paying the maintenance fee otherwise required by the Act of August 10, 1993 (107 Stat. 312). (2) Disclosure may be made to appropriate Federal agencies when location is made within the agency's geographic area of responsibility. (3) Information from the record and/or the record will be transferred to the appropriate Federal, State, or local agency, or a member of the public in response to a specific request for pertinent information. (4) Information may also be provided to the Department of Justice or in a proceeding before a court or adjudicative body; or to Federal, State, local or foreign agencies when needed for enforcement of civil or criminal codes or applicable regulations concerning title rights upon the public land.

EFFECT OF NOT PROVIDING INFORMATION: Disclosure of this information is required by the Act of August 10, 1993 (107 Stat. 312) and 43 CFR 3833 for those owner(s) wishing to take the small miners waiver allowed under 43 CFR 3833 and 3850. Failure to supply the information required in this form to support the owner(s) certification of waiver from payment of the otherwise required maintenance fees will result in the waiver being disallowed and the mining claims declared null and void by the Bureau of Land Management (BLM).

The Paperwork Reduction Act of 1980 (44 U.S.C. 3501, et seq.) requires us to tell you that:

This information is being collected to allow the BLM to determine if you qualify for a waiver from the payment of \$100 per mining claim maintenance fee established by the Act of August 10, 1993 (107 Stat. 312) and the implementing regulations at 43 CFR 3833 and 3850. A response to this request is required in accordance with the statute (107 Stat. 312) to retain your benefit.

Public reporting burden for this form is estimated to average 8 minutes per response, including time to review instructions, gathering and maintaining data, and completing and reviewing the form. Direct comments regarding this burden estimate, or any other aspect of this form, to the Department of the Interior, Bureau of Land Management, Information Collection Clearance Officer (DW-101) Denver Federal Center, Building 40, P.O. Box 25047, Denver, CO 80225-0047 and the Office of Management and Budget, Paperwork Reduction Project (1004-0114), Washington, D.C. 20503.

BLM would like you to know that you do not have to respond to this, or any other, Federal agency-sponsored information collection unless it displays a currently valid OMB control number.

FOR OFFICIAL USE ONLY

STATE OF ARIZONA, } I hereby certify that the within instrument was filed and recorded
County of _____ } ss. _____, 19____, at _____ M.
In Docket No. _____, Page _____, at the request of _____

Fee No.:

When recorded mail to:

Witness my hand and official seal.

James E Boatright
PO Box 2054
Quartzsite AZ 85346
phone # (520) 527-7001

County Recorder

Fee: \$

By _____

Deputy Recorder

AFFIDAVIT OF PERFORMANCE OF ANNUAL WORK

State of Arizona

County of La Paz } ss

AMC 292067
AMC 294581
AMC 339958
AMC 283918

1. _____
Name _____
Address _____
City _____ State _____ Zip _____

BLM. RECEIVED OFFICE
1998 JUL 17 10:38
PHOENIX, ARIZONA

being duly sworn according to law deposes and says that they are a citizen of the United States more than eighteen years of age and that all of the facts set forth in this affidavit are true and correct according to the best of their knowledge, information and belief.

That they are personally acquainted with the mining claim named Beehive #12-16* 23-24-7-9-10-13-14 & 20 situate in the La Cholla, Tumacacori Mining District, La Paz County, Arizona, the location of which is recorded in the office of the County Recorder of that County in Book _____, Page _____. Notice of location is posted in Section 14 & 15, Township 3-N, Range 20 W, G&SRB&M.

That between the dates of January 1, 1998 and August 1, 1998 at least One thousand Five Hundred ^{no/1} 1,500.00 dollars worth of work and improvements were done and performed upon this claim not including location work.

The work and improvements were made by and at the expense of Jane Little, owners of the mine for the purpose of complying with the laws of the United States pertaining to assessments or annual work.

James E. Boatright were the names of the persons employed by the owner who labored to do the work and improvements.

The work and improvements done were Maintain Existing Roads
Advance Cuts, Maintain Area being worked
Build Train for the benefit of Mining

Dated 26 June 98 _____
Signature Jane Little

Subscribed to and sworn before me, a Notary Public, this 26 day of JUNE, 1998, by _____

My Commission expires _____
Notary Public Brent W. Weidman

ENTERED IN COMPUTER

7/20/98 MTX 7/21/98 WPM

* Beehive # 15 closed

UNITED STATES
DEPARTMENT OF THE INTERIOR
BUREAU OF LAND MANAGEMENT

RECEIPT AND ACCOUNTING ADVICE

No. 2389082

LM/AZ

07/17/98

Subject: AFFIDAVITS OF ASSESSMENT WORK

1 14 12

50.00

Applicant:

JAMES E BOAYRIGHT
PO BOX 2054
QUORTZSITE AZ 85346

SAME
(520) 527-7001

Remitter: CASH

Assignor:

LEASE MANAGEMENT DATA NEW UPDATE PAYMENT

ORIGINAL SERIAL NO.	ASG.	TYPE	ST.	CTY.	FUND SYMBOL	ACRES/UNITS	RATE
AMC 29067, ET AL							

AMOUNT	ANV. DATE	EXP. DATE	BILL CYC.	S/C	DISTRICT	NEXT BILL	MISC. DATA	U of M	ACTUAL UNITS

ASSIGNMENT SERIAL NO.	ASG.	TYPE	ST.	CTY.	FUND SYMBOL	ACRES/UNITS	RATE

AMOUNT	ANV. DATE	EXP. DATE	BILL CYC.	S/C	DISTRICT	NEXT BILL	MISC. DATA	U of M	ACTUAL UNITS

APPLY REMITTANCE

ACTION	FUND SYMBOL	CTY.	AMOUNT
FILING FEE			
RENTAL			
UNEARNED			
REFUND			
TOTAL			
AMOUNT DUE			

Remarks: AMC 292067
294582
294589
294590
339958
339959
283918
292068
292069
294586

BY: DATE:

Lease in Escrow?
 KGS?
 Auto Escalates?
 Auto Renew?

Of Interest?
Operating Rights?
Operator
Bond Filed?

FOR MMS USE ONLY	
BILLEE NUMBER	FOREST REFUGE
OCS SECTION CODE	

MAINTENANCE FEE PAYMENT WAIVER CERTIFICATION

This small miner waiver is filed to hold the claims/sites listed below for the assessment year beginning at noon on the first September 1 following the official filing of this form with BLM.

The undersigned owner(s) of the mining claims/sites listed below hereby certify under penalty of 18 U.S.C. 1001 and 43 U.S.C. 1212 that:

I/We control, or will control, ten or fewer mining claims/sites located and maintained on Federal land in the United States of America on the August 31 that is one day before the beginning of the assessment year indicated in line one above.

I/We have/will performed/perform assessment work upon the claims listed below for the current assessment year as of the August 31 indicated in line three above. This work meets the requirements of the General Mining Law of 1872, as amended; the Act of August 10, 1893; and the regulations at 43 CFR 3833 and 3850. Such work will be described on our affidavit of labor.

RECEIVED
BLM STATE OFFICE
1998 JUL 17 P 3:38
ARIZONA

292067
283912
294581

The mining claims and sites for which the above waiver from payment of the maintenance fees is made are:

CLAIM NAME	BLM RECORDATION SERIAL NUMBER
1. Beehive #12 S-14-T-3N-R-20W	292067 AMC
2. Beehive #16 S-14-T-3N-R-20W	294582 AMC
3. Beehive #23 S-14-T-3N-R-20W	294589 AMC
4. Beehive #24 S-14-T-3N-R-20W	294590 AMC
5. Beehive #7 S-15-T-3N-R-20W	339958 AMC
6. Beehive #9 S-15-T-3N-R-20W	339959 AMC
7. Beehive #10 S-15-T-3N-R-20W	283918 AMC
8. Beehive #13 S-15-T-3N-R-20W	292068 AMC
9. Beehive #14 S-15-T-3N-R-20W	292069 AMC
10. Beehive #20 S-15-T-3N-R-20W	294586 AMC

All owner(s) of the above mining claims and sites are filing for this waiver.

I/We understand and acknowledge that pursuant to 43 U.S.C. 1212 and 18 U.S.C. 1001, the filing of a false, fictitious, or fraudulent document with the Bureau of Land Management may result in a fine of up to \$10,000, a prison term not to exceed five years, or both.

JANE LITTLE
(Owner's Name - Please Print)

Jane Little
(Owner's Signature)

(Street or P.O. Box)

(City) (State) (Zip Code)

(Owner's Name - Please Print)

(Owner's Signature)

(Street or P.O. Box)

(City) (State) (Zip Code)

(Owner's Name - Please Print)

(Owner's Signature)

(Street or P.O. Box)

(City) (State) (Zip Code)

(Owner's Name - Please Print)

(Owner's Signature)

(Street or P.O. Box)

(City) (State) (Zip Code)

(Continued on reverse)

ENTERED IN COMPUTER

7/20/98 NLT
7/24/98 verified dm

UNITED STATES
DEPARTMENT OF THE INTERIOR
BUREAU OF LAND MANAGEMENT

FORM APPROVED
OMB NO. 1004-0114
Expires: March 31, 1997

MAINTENANCE FEE PAYMENT WAIVER CERTIFICATION

283

This small miner waiver is filed to hold the claims/sites listed below for the assessment year beginning at noon on the first September 1 following the official filing of this form with BLM.

The undersigned owner(s) of the mining claims/sites listed below hereby certify under penalty of 18 U.S.C. 1001 and 43 U.S.C. 1212 that:

I/We control, or will control, ten or fewer mining claims/sites located and maintained on Federal land in the United States of America on the August 31 that is one day before the beginning of the assessment year indicated in line one above.

I/We have/will performed/perform assessment work upon the claims listed below for the current assessment year as of the August 31 indicated in line three above. This work meets the requirements of the General Mining Law of 1872, as amended; the Act of August 10, 1993; and the regulations at 43 CFR 3833 and 3850. Such work will be described on our affidavit of labor.

292067 339958
294581 283912

The mining claims and sites for which the above waiver from payment of the maintenance fees is made are:

CLAIM NAME	BLM RECORDATION SERIAL NUMBER
1. Beehive #12	292067 ✓
2. Beehive #16	294582
3. Beehive #23	294589 ✓
4. Beehive #24	294590 ✓
5. Beehive #7	339958 ✓
6. Beehive #9	339959 ✓
7. Beehive #10	283918 ✓
8. Beehive #13	292068 ✓
9. Beehive #14	292069 ✓
10. Beehive #20	294586

All owner(s) of the above mining claims and sites are filing for this waiver.

I/We understand and acknowledge that pursuant to 43 U.S.C. 1212 and 18 U.S.C. 1001, the filing of a false, fictitious, or fraudulent document with the Bureau of Land Management may result in a fine of up to \$10,000, a prison term not to exceed five years, or both.

JAMES E. BOATWRIGHT (Owner's Name - Please Print) Bot 2054
 #16 East Holiday Palm RV, RK (Street or P.O. Box)
 James E. Boatwright (Owner's Signature)
 Quartzsite AZ 85344 (City) (State) (Zip Code)

(Owner's Name - Please Print) (Owner's Signature)
 (Street or P.O. Box) (City) (State) (Zip Code)

(Owner's Name - Please Print) (Owner's Signature)
 (Street or P.O. Box) (City) (State) (Zip Code)

ENTERED IN COMPUTER (Owner's Name - Please Print) (Owner's Signature)
 8/26/97 OM OL (Street or P.O. Box) (City) (State) (Zip Code)

Return Document to:

For BLM Use Only

AZ-3850-1 (July 1992)

292067, 294581, 339958
10 Claims 283912
5.00
50.00

Telephone # ()-

CHECK ONE

AFFIDAVIT OF PERFORMANCE OF ANNUAL WORK

Also fill in ITEMS 1 through 9 and the reverse side of this document.

NOTICE OF INTENTION TO HOLD

I intend to hold the claim(s) /site(s) listed on the reverse side of this document for the calendar year 19___. Also fill in ITEMS 1 through 4 and ITEM 9.

NOTICES OF INTENTION TO HOLD ARE FOR MILL SITES AND TUNNEL SITES OR FOR MINING CLAIMS WHEN ASSESSMENT WORK HAS NOT BEEN DONE, REGARDLESS OF WHETHER THE ANNUAL ASSESSMENT HAS BEEN SUSPENDED, DEFERRED, OR NOT YET ACCRUED. THE FILING OF A NOTICE OF INTENTION TO HOLD SHALL NOT RELIEVE THE OWNER OF COMPLYING WITH FEDERAL AND STATE LAWS PERTAINING TO THE PERFORMANCE OF ANNUAL ASSESSMENT WORK. NOTICES OF INTENTION TO HOLD FOR MILL SITES OR TUNNEL SITES NEED NOT BE COUNTY RECORDED. FOR MINING CLAIMS THE FORM FILED WITH BLM MUST BE IDENTICAL TO THE ONE THAT WAS OR WILL BE FILED WITH THE COUNTY.

Evidence of Annual Assessment Work or a Notice of Intention to Hold must be filed each calendar year following the calendar year in which the Claim/site was located.

ALL CLAIMS LISTED ON A SINGLE AFFIDAVIT MUST BE CONTIGUOUS.

1. State of Arizona, County of La Paz ss:
2. I, (Name) JAMES E. BOATWRIGHT
3. Reside at (Address) Po. Box 5054, #16 East Holiday Palms Rd. & R
City Quartzsite, County La Paz, State AZ, Zip 85346

being duly sworn, deposes and says that he/she is a citizen of the United States, more than eighteen years of age, that all of the facts set forth in this affidavit/notice, subject to the provisions and penalties of 18 USC 1001 pertaining to the filing of false, fictitious, or fraudulent statements with the United States, are true and correct according to the best of my knowledge, information and belief.


4. Owner's Name and Address (If not shown in items 1-3 above) CHECK HERE IF THIS IS A CHANGE OF ADDRESS

5. That I am personally acquainted with the mining claim(s). The work and improvements were made by and at the expense of the owner(s) of said claim(s). Said contiguous group of claims, listed on the reverse side of this document, are situated in the _____ Mining District, _____ County, Arizona

6. That between the dates starting at 12 o'clock noon on September 1, 1996 and ending at 12 o'clock noon on September 1, 1997 at least \$ 21200.00 dollars worth of work and improvements were done and performed upon said claim(s) or upon one or more of a contiguous group of claims for the benefit of all, or wholly or partly outside of a contiguous group of claims for the benefit of all, not including the location work.

7. That the following persons were employed to perform the work and improvements described herein: Scott DonNaha

8. The following persons were: Continue cuts, Road Improvements



9. Dated Aug. 25-97 Signature James E. Boatwright
SUBSCRIBED AND SWORN TO before me, a Notary Public, this 25th day of August 1997

by JAMES E. BOATWRIGHT
Notary Public Camille Wood
MY COMMISSION EXPIRES Aug 22, 2000


ENTERED INFO BLM Use Only
Aug 22 10 58 AM '97
BLM AZ STATE OFFICE
RECEIVED
VERIFIED

This form is for the purpose of complying with the laws of the United States Department of the Interior, Bureau of Land Management and the State of Arizona pertaining to assessment work and/or a notice of intention to hold. 30 USC 28, 43 CFR 3833.2, ARS 27-208. Subject to Paperwork Reduction Act and Privacy Act statements available at the BLM AZ State Office. The form is not copyrighted. It may be reproduced without restriction.

If the claims/sites have consecutive BLM #'s and are in the same Township, Range and Section(s) they may be listed as follows:

SAMPLE 1-10 A MC 19640-49: Dkt/Pg # 1025/1-10 (or) 4N 20W 36
 RECORDING # 9106173-82

CLAIM/SITE NAME	SERIAL NUMBER	Dkt/Pg or Recording # of ORIGINAL LOCATION NOTICEI	TWN SHP	RNG	SEC(S)
1. Beehive #12	A MC 292067		3-N	R-20 ^W	14
2. Beehive #16	A MC 294582		3-N	20W	14
3. Beehive #23	A MC 294589		3-N	20W	14
4. Beehive #24	A MC 294590		3-N	20W	14
5. Beehive #7	A MC 339958		3-N	20W	14
6. Beehive #9	A MC 339959		3-N	20	15
7. Beehive #10	A MC 283918		3-N	20	15
8. Beehive #13	A MC 292068		3-N	20	15
9. Beehive #19	A MC 292069		3-N	20	15
10. Beehive #20	A MC 294586		3-N	20	15
11.	A MC				
12.	A MC				
13.	A MC				
14.	A MC				
15.	A MC				
16.	A MC				
17.	A MC				
18.	A MC				
19.	A MC				
20.	A MC				
21.	A MC				
22.	A MC				
23.	A MC				
24.	A MC				
25.	A MC				
26.	A MC				
27.	A MC				
28.	A MC				
29.	A MC				
30.	A MC				



FILE WITH: BUREAU OF LAND MANAGEMENT, 222 NORTH CENTRAL AVENUE, PHOENIX, AZ 85004-2203 and the respective county recorder, ON OR BEFORE DECEMBER 30th (NOT THE 31st), BLM REQUIRES A \$5.00 NONREFUNDABLE SERVICE CHARGE FOR EACH MINING CLAIM, MILL SITE OR TUNNEL SITE. ANNUAL FILLINGS THAT ARE NOT ACCOMPANIED BY PROPER SERVICE CHARGES WILL BE RETURNED WITHOUT FURTHER ACTION BY BLM.

UNITED STATES
DEPARTMENT OF THE INTERIOR
BUREAU OF LAND MANAGEMENT

RECEIPT AND ACCOUNTING ADVICE

No. 2372468 04

Subject: AFFIDAVITS OF ASSESSMENT WORK (10)

SM/AZ

08/22/97

2 36 12

50.00

Applicant:

JAMES E. BOATWRIGHT
P. O. BOX 2054
QUARTZSITE, AZ 85346

Remitter: SAME - CK #110

Assignor:

LEASE MANAGEMENT DATA NEW UPDATE PAYMENT

ORIGINAL SERIAL NO.	ASG.	TYPE	ST.	CTY.	FUND SYMBOL			ACRES/UNITS	RATE
AMC 292067, ET AL									
AMOUNT	ANV. DATE	EXP. DATE	BILL CYC.	S/C	DISTRICT	NEXT BILL	MISC. DATA	U of M	ACTUAL UNITS
ASSIGNMENT SERIAL NO.	ASG.	TYPE	ST.	CTY.	FUND SYMBOL			ACRES/UNITS	RATE
AMOUNT	ANV. DATE	EXP. DATE	BILL CYC.	S/C	DISTRICT	NEXT BILL	MISC. DATA	U of M	ACTUAL UNITS

APPLY REMITTANCE			
ACTION	FUND SYMBOL	CTY.	AMOUNT
FILING FEE			
RENTAL			
UNEARNED			
REFUND			
TOTAL			
AMOUNT DUE			

Remarks:

BY:

DATE:

- Lease in Escrow?
- KGS? Of Interest?
- Auto Escalates? Operating Rights?
- Auto Renew? Operator
- Bond Filed?

FOR MMS USE ONLY

BILLEE		FOREST REFUGE
NUMBER		
OCS SECTION		
CODE		

Waiver 075 8 claim

AZ-3850-1 (July 1992)

Return Document to:

For BLM Use Only

JAMES E. BOATWRIGHT
P.O. BOX 2054
QUARTZSITE, AZ. 85346

AMC 283912; 292067
294581 SW

Telephone # (520) 927-7001

CHECK ONE

AFFIDAVIT OF PERFORMANCE OF ANNUAL WORK

Also fill in ITEMS 1 through 9 and the reverse side of this document.

NOTICE OF INTENTION TO HOLD

I intend to hold the claim(s) /site(s) listed on the reverse side of this document for the calendar year 19___. Also fill in ITEMS 1 through 4 and ITEM 9.

NOTICES OF INTENTION TO HOLD ARE FOR MILL SITES AND TUNNEL SITES OR FOR MINING CLAIMS WHEN ASSESSMENT WORK HAS NOT BEEN DONE, REGARDLESS OF WHETHER THE ANNUAL ASSESSMENT HAS BEEN SUSPENDED, DEFERRED, OR NOT YET ACCRUED. THE FILING OF A NOTICE OF INTENTION TO HOLD SHALL NOT RELIEVE THE OWNER OF COMPLYING WITH FEDERAL AND STATE LAWS PERTAINING TO THE PERFORMANCE OF ANNUAL ASSESSMENT WORK. NOTICES OF INTENTION TO HOLD FOR MILL SITES OR TUNNEL SITES NEED NOT BE COUNTY RECORDED. FOR MINING CLAIMS THE FORM FILED WITH BLM MUST BE IDENTICAL TO THE ONE THAT WAS OR WILL BE FILED WITH THE COUNTY.

Evidence of Annual Assessment Work or a Notice of Intention to Hold must be filed each calendar year following the calendar year in which the Claim/site was located.

ALL CLAIMS LISTED ON A SINGLE AFFIDAVIT MUST BE CONTIGUOUS.

1. State of Arizona, County of LA PAZ SS:

2. I, (Name) JAMES E. BOATWRIGHT

3. Reside at (Address) PO BOX 2054
 City QUARTZSITE, County LA PAZ, State AZ, Zip 85346

being duly sworn, deposes and says that he/she is a citizen of the United States, more than eighteen years of age, that all of the facts set forth in this affidavit/notice, subject to the provisions and penalties of 18 USC 1001 pertaining to the filing of false, fictitious, or fraudulent statements with the United States, are true and correct according to the best of my knowledge, information and belief.

4. Owner's Name and Address (If not shown in items 1-3 above) CHECK HERE IF THIS IS A CHANGE OF ADDRESS

5. That I am personally acquainted with the mining claim(s). The work and improvements were made by and at the expense of the owner(s) of said claim(s). Said contiguous group of claims, listed on the reverse side of this document, are situated in the LA CHOLLA Mining District, LA PAZ County, Arizona

6. That between the dates starting at 12 o'clock noon on September 1, 1995 and ending at 12 o'clock noon on September 1, 1996 at least \$ 2,500.00 dollars worth of work and improvements were done and performed upon said claim(s) or upon one or more of a contiguous group of claims for the benefit of all, or wholly or partly outside of a contiguous group of claims for the benefit of all, not including the location work.

7. That the following persons were employed to perform the work and improvements described herein: _____

8. That the work and improvements performed were: EXTEND TRENCHES, OPEN CUTS, ROADS TRAILS, FOR THE BENEFIT OF ALL CLAIMS, SINK SHAFT.

9. Dated 7-8-96, Signature James E Boatwright

SUBSCRIBED AND SWORN TO before me, a Notary Public, this 8th day of July, 1996

by James E. Boatwright

Notary Public Kimberly Sanders

MY COMMISSION EXPIRES 5-7-2000

For BLM Use Only

PHOENIX, ARIZONA

JUL 8 11 34 AM '96

B.L.M. AZ STATE OFFICE


RECEIVED

ENTERED IN COMPUTER

7/10/96 MHT se

This form is for the purpose of complying with the laws of the United States Department of the Interior, Bureau of Land Management and the State of Arizona pertaining to assessment work and/or a notice of intention to hold. 30 USC 28, 43 CFR 3833.2, ARS 27-208. Subject to Paperwork Reduction Act and Privacy Act statements available at the BLM AZ State Office. This form is not copyrighted. It may be reproduced without restriction.





If the claims/sites have consecutive BLM #'s and are in the same Township, Range and Section(s) they may be listed as follows:

SAMPLE 1-10 A MC 19640-49 Dkt/Pg # 1025/1-10 (or) 4N 20W 36
RECORDING # 9106173-82

CLAIM/SITE NAME	SERIAL NUMBER	Dkt/Pg or Recording # of ORIGINAL LOCATION NOTICE!	TWN SHP	RNG	SEC(S)
1. _____	A MC _____	_____	_____	_____	_____
2. _____	A MC _____	_____	_____	_____	_____
3. Beehive #10	A MC 283918	_____	3N	20W	15
4. Beehive #12	A MC 292067	_____	3N	20W	14
5. Beehive #13	A MC 292068	_____	3N	20W	15
6. Beehive #14	A MC 292069	_____	3N	20W	15
7. Beehive #16	A MC 194582	_____	3N	20W	14
8. Beehive #20	A MC 294586	_____	3N	20W	15
9. Beehive #23	A MC 294589	_____	3N	20W	14
10. Beehive #24	A MC 294590	_____	3N	20W	14
11. _____	A MC _____	_____	_____	_____	_____
12. _____	A MC _____	_____	_____	_____	_____
13. _____	A MC _____	_____	_____	_____	_____
14. _____	A MC _____	_____	_____	_____	_____
15. _____	A MC _____	_____	_____	_____	_____
16. _____	A MC _____	_____	_____	_____	_____
17. _____	A MC _____	_____	_____	_____	_____
18. _____	A MC _____	_____	_____	_____	_____
19. _____	A MC _____	_____	_____	_____	_____
20. _____	A MC _____	_____	_____	_____	_____
21. _____	A MC _____	_____	_____	_____	_____
22. _____	A MC _____	_____	_____	_____	_____
23. _____	A MC _____	_____	_____	_____	_____
24. _____	A MC _____	_____	_____	_____	_____
25. _____	A MC _____	_____	_____	_____	_____
26. _____	A MC _____	_____	_____	_____	_____
27. _____	A MC _____	_____	_____	_____	_____
28. _____	A MC _____	_____	_____	_____	_____
29. _____	A MC _____	_____	_____	_____	_____
30. _____	A MC _____	_____	_____	_____	_____

FILE WITH: Bureau of Land Management, 3707 North 7th Street, P. O. Box 16563, Phoenix, Arizona 85011 and the respective county recorder, ON OR BEFORE DECEMBER 30th (NOT THE 31st). BLM REQUIRES A \$5.00 NONREFUNDABLE SERVICE CHARGE FOR EACH MINING CLAIM, MILL SITE OR TUNNEL SITE. ANNUAL FILINGS THAT ARE NOT ACCOMPANIED BY PROPER SERVICE CHARGES WILL BE RETURNED WITHOUT FURTHER ACTION BY BLM.

UNITED STATES
DEPARTMENT OF THE INTERIOR
BUREAU OF LAND MANAGEMENT

RECEIPT AND ACCOUNTING ADVICE

NO. **2228136**

Subject:

Applicant:

TS/AZ

07/08/96

AFFIDAVIT OF ASSESSMENT 1996 (8)

1 11 12

40.00

Remitter:

JAMES E. BOATWRIGHT

Assignor:

P.O. BOX 2054

QUARTZSITE, AZ 85346

CASH

LEASE MANAGEMENT DATA NEW UPDATE PAYMENT

ORIGINAL SERIAL NO.	ASG.	TYPE	ST.	CTY.	FUND SYMBOL	ACRES/UNITS	RATE

AMOUNT	ANV. DATE	EXP. DATE	BILL CYC.	S/C	DISTRICT	NEXT BILL	MISC. DATA	U of M	ACTUAL UNITS
AMC283918	ET/AL								

ASSIGNMENT SERIAL NO.	ASG.	TYPE	ST.	CTY.	FUND SYMBOL	ACRES/UNITS	RATE

AMOUNT	ANV. DATE	EXP. DATE	BILL CYC.	S/C	DISTRICT	NEXT BILL	MISC. DATA	U of M	ACTUAL UNITS

APPLY REMITTANCE			
ACTION	FUND SYMBOL	CTY.	AMOUNT
FILING FEE			
RENTAL			
UNEARNED			
REFUND			
TOTAL			
AMOUNT DUE			

Remarks:

BY: _____ DATE: _____

Lease in Escrow?
 KGS? Of Interest?
 Auto Escalates? Operating Rights?
 Auto Renew? Operator
 Bond Filed?

FOR MMS USE ONLY

BILLEE		FOREST REFUGE
NUMBER		
OCS SECTION		
CODE		

Return Document to:

For BLM Use Only

JAMES E. BOATWRIGHT
P.O. Box 2054
QUARTZSITE, AZ. 85346

[Empty box for BLM Use Only]

Telephone # (520) 927-7001

CHECK ONE

AFFIDAVIT OF PERFORMANCE OF ANNUAL WORK

Also fill in ITEMS 1 through 9 and the reverse side of this document.

NOTICE OF INTENTION TO HOLD

I intend to hold the claim(s) /site(s) listed on the reverse side of this document for the calendar year 19___. Also fill in ITEMS 1 through 4 and ITEM 9.

NOTICES OF INTENTION TO HOLD ARE FOR MILL SITES AND TUNNEL SITES OR FOR MINING CLAIMS WHEN ASSESSMENT WORK HAS NOT BEEN DONE, REGARDLESS OF WHETHER THE ANNUAL ASSESSMENT HAS BEEN SUSPENDED, DEFERRED, OR NOT YET ACCRUED. THE FILING OF A NOTICE OF INTENTION TO HOLD SHALL NOT RELIEVE THE OWNER OF COMPLYING WITH FEDERAL AND STATE LAWS PERTAINING TO THE PERFORMANCE OF ANNUAL ASSESSMENT WORK. NOTICES OF INTENTION TO HOLD FOR MILL SITES OR TUNNEL SITES NEED NOT BE COUNTY RECORDED. FOR MINING CLAIMS THE FORM FILED WITH BLM MUST BE IDENTICAL TO THE ONE THAT WAS OR WILL BE FILED WITH THE COUNTY.

Evidence of Annual Assessment Work or a Notice of Intention to Hold must be filed each calendar year following the calendar year in which the Claim/site was located.

ALL CLAIMS LISTED ON A SINGLE AFFIDAVIT MUST BE CONTIGUOUS.

- 1. State of Arizona, County of LA PAZ ss:
- 2. I, (Name) JAMES E. BOATWRIGHT
- 3. Reside at (Address) P.O. Box 2054
City QUARTZSITE, County LA PAZ, State AZ, Zip 85346

being duly sworn, deposes and says that he/she is a citizen of the United States, more than eighteen years of age, that all of the facts set forth in this affidavit/notice, subject to the provisions and penalties of 18 USC 1001 pertaining to the filing of false, fictitious, or fraudulent statements with the United States, are true and correct according to the best of my knowledge, information and belief.

4. Owner's Name and Address (If not shown in items 1-3 above) CHECK HERE IF THIS IS A CHANGE OF ADDRESS

5. That I am personally acquainted with the mining claim(s). The work and improvements were made by and at the expense of the owner(s) of said claim(s). Said contiguous group of claims, listed on the reverse side of this document, are situated in the LA CHOLLA Mining District, LA PAZ County, Arizona


6. That between the dates starting at 12 o'clock noon on September 1, 1995 and ending at 12 o'clock noon on September 1, 1996 at least \$ 2,500.00 dollars worth of work and improvements were done and performed upon said claim(s) or upon one or more of a contiguous group of claims for the benefit of all, or wholly or partly outside of a contiguous group of claims for the benefit of all, not including the location work.

7. That the following persons were employed to perform the work and improvements described herein: _____

8. That the work and improvements performed were: Extend Trenches, OPEN CUTS, ROADS TRAILS, FOR THE BENEFIT OF ALL CLAIMS, SINK SHAFT.

9. Dated 7-8-96, Signature James E. Boatwright
SUBSCRIBED AND SWORN TO before me, a Notary Public, this 8th day of July, 1996
by James E. Boatwright
Notary Public Kimberly Sanders
MY COMMISSION EXPIRES 5-7-2000

This form is for the purpose of complying with the laws of the United States Department of the Interior, Bureau of Land Management and the State of Arizona pertaining to assessment work and/or a notice of intention to hold. 30 USC 28, 43 CFR 3833.2, ARS 27-208. Subject to Paperwork Reduction Act and Privacy Act statements available at the BLM AZ State Office. This form is not copyrighted. It may be reproduced without restriction.



For BLM Use Only

PHOENIX, ARIZONA


JUL 8 11 33 AM 1996

B.L.M. AZ STATE OFFICE

RECEIVED

ENTERED IN COMPUTER

7/10/96 [Signature]



If the claims/sites have consecutive BLM #'s and are in the same Township, Range and Section(s) they may be listed as follows:

SAMPLE 1-10 A MC 19640-49 Dkt/Pg # 1025/1-10 (or) 4N 20W 36
RECORDING # 9106173-82

CLAIM/SITE NAME	SERIAL NUMBER	Dkt/Pg or Recording # of ORIGINAL LOCATION NOTICE!	TWN SHP	RNG	SEC(S)
1. _____	A MC _____				
2. _____	A MC _____				
3. Beehive #10	A MC 283918		3N	20W	15
4. Beehive #12	A MC 292067		3N	20W	14
5. Beehive #13	A MC 292068		3N	20W	15
6. Beehive #14	A MC 292069		3N	20W	15
7. Beehive #16	A MC 294582		3N	20W	14
8. Beehive #20	A MC 294586		3N	20W	15
9. Beehive #23	A MC 294589		3N	20W	14
10. Beehive #24	A MC 294590		3N	20W	14
11. _____	A MC _____				
12. _____	A MC _____				
13. _____	A MC _____				
14. _____	A MC _____				
15. _____	A MC _____				
16. _____	A MC _____				
17. _____	A MC _____				
18. _____	A MC _____				
19. _____	A MC _____				
20. _____	A MC _____				
21. _____	A MC _____				
22. _____	A MC _____				
23. _____	A MC _____				
24. _____	A MC _____				
25. _____	A MC _____				
26. _____	A MC _____				
27. _____	A MC _____				
28. _____	A MC _____				
29. _____	A MC _____				
30. _____	A MC _____				

FILE WITH: Bureau of Land Management, 3707 North 7th Street, P. O. Box 16563, Phoenix, Arizona 85011 and the respective county recorder, ON OR BEFORE DECEMBER 30th (NOT THE 31st). BLM REQUIRES A \$5.00 NONREFUNDABLE SERVICE CHARGE FOR EACH MINING CLAIM, MILL SITE OR TUNNEL SITE. ANNUAL FILINGS THAT ARE NOT ACCOMPANIED BY PROPER SERVICE CHARGES WILL BE RETURNED WITHOUT FURTHER ACTION BY BLM.

UNITED STATES
DEPARTMENT OF THE INTERIOR
BUREAU OF LAND MANAGEMENT

RECEIPT AND ACCOUNTING ADVICE

NO. **2228136**

Subject:

Applicant:

TS/AZ

07/08/96

AFFIDAVIT OF ASSESSMENT 1996 (8)

1 11 12

40.00

Remitter:

JAMES E. BOATWRIGHT

Assignor:

P.O. BOX 2054

QUARTZSITE, AZ 85346

CASH

LEASE MANAGEMENT DATA NEW UPDATE PAYMENT

ORIGINAL SERIAL NO.	ASG.	TYPE	ST.	CTY.	FUND SYMBOL	ACRES/UNITS	RATE

AMOUNT	ANV. DATE	EXP. DATE	BILL CYC.	S/C	DISTRICT	NEXT BILL	MISC. DATA	U of M	ACTUAL UNITS
AMC283918	ET/AL								

ASSIGNMENT SERIAL NO.	ASG.	TYPE	ST.	CTY.	FUND SYMBOL	ACRES/UNITS	RATE

AMOUNT	ANV. DATE	EXP. DATE	BILL CYC.	S/C	DISTRICT	NEXT BILL	MISC. DATA	U of M	ACTUAL UNITS

APPLY REMITTANCE			
ACTION	FUND SYMBOL	CTY.	AMOUNT
FILING FEE			
RENTAL			
UNEARNED			
REFUND			
TOTAL			
AMOUNT DUE			

Remarks:

BY:

DATE:

Lease in Escrow?
 KGS?
 Auto Escalates?
 Auto Renew?

Of Interest?
 Operating Rights?
 Operator
 Bond Filed?

FOR MMS USE ONLY

BILLEE NUMBER	FOREST REFUGE
OCS SECTION CODE	

UNITED STATES
DEPARTMENT OF THE INTERIOR
BUREAU OF LAND MANAGEMENT

FORM APPROVED
OMB NO. 1004-0114
Expires: March 31, 1997

MAINTENANCE FEE PAYMENT WAIVER CERTIFICATION

This small miner waiver is filed to hold the claims/sites listed below for the assessment year beginning at noon on the first September 1 following the official filing of this form with BLM.

The undersigned owner(s) of the mining claims/sites listed below hereby certify under penalty of 18 U.S.C. 1001 and 43 U.S.C. 1212 that:

I/We control, or will control, ten or fewer mining claims/sites located and maintained on Federal land in the United States of America on the August 31 that is one day before the beginning of the assessment year indicated in line one above.

I/We have/will performed/perform assessment work upon the claims listed below for the current assessment year as of the August 31 indicated in line three above. This work meets the requirements of the General Mining Law of 1872, as amended; the Act of August 10, 1993; and the regulations at 43 CFR 3833 and 3850. Such work will be described on our affidavit of labor.

The mining claims and sites for which the above waiver from payment of the maintenance fees is made are:

CLAIM NAME	BLM RECORDATION SERIAL NUMBER
1. Beehive # 12	2920 67
2. Beehive # 16	2945 82
3. Beehive # 23	2945 89
4. Beehive # 24	2945 90
5. Beehive # 7	339958
6. Beehive # 9	339959
7. Beehive # 10	283918
8. Beehive # 13	2920 68
9. Beehive # 14	2920 69
10. Beehive # 20	2945 86

All owner(s) of the above mining claims and sites are filing for this waiver.

I/We understand and acknowledge that pursuant to 43 U.S.C. 1212 and 18 U.S.C. 1001, the filing of a false, fictitious, or fraudulent document with the Bureau of Land Management may result in a fine of up to \$10,000, a prison term not to exceed five years, or both.

<u>JAMES E. BOATWRIGHT</u> (Owner's Name - Please Print)	<u>James E. Boatwright</u> (Owner's Signature)
<u>P.O. Box 2054</u> (Street or P.O. Box)	<u>Quartzsite AZ 85346</u> (City) (State) (Zip Code)
_____ (Owner's Name - Please Print)	_____ (Owner's Signature)
_____ (Street or P.O. Box)	_____ (City) (State) (Zip Code)
_____ (Owner's Name - Please Print)	_____ (Owner's Signature)
_____ (Street or P.O. Box)	_____ (City) (State) (Zip Code)
_____ (Owner's Name - Please Print)	_____ (Owner's Signature)
_____ (Street or P.O. Box)	_____ (City) (State) (Zip Code)

ENTERED IN COMPUTER

7/10/96 [Signature]

(Owner's Name - Please Print)	(Owner's Signature)		
(Street or P.O. Box)	(City)	(State)	(Zip Code)
(Owner's Name - Please Print)	(Owner's Signature)		
(Street or P.O. Box)	(City)	(State)	(Zip Code)
(Owner's Name - Please Print)	(Owner's Signature)		
(Street or P.O. Box)	(City)	(State)	(Zip Code)
(Owner's Name - Please Print)	(Owner's Signature)		
(Street or P.O. Box)	(City)	(State)	(Zip Code)

INSTRUCTIONS

- | | |
|---|---|
| <ol style="list-style-type: none"> 1. This certification of waiver from payment of maintenance fees is made under the provisions of the Act of August 10, 1993 (107 Stat. 312 [1993]), and §1744 of Title 43 and §28-28k of Title 30 of the United States Code; and the regulations thereunder (43 CFR 3833 and 3850). 2. This waiver must be filed in advance of the assessment year for which a waiver is sought, but in no event be filed later than the August 31st preceding the assessment year for which the waiver is sought. 3. You must still record your affidavit of assessment work for claims listed and/or Notices of Intention to Hold for any sites listed with the BLM by each December 30th, and the local recording office under State law, as in the past. 4. This waiver must be filed in the BLM State Office where the mining claims are recorded. 5. If the claims and sites are located in more than one State, a separate waiver form must be filed in each State in which they are held. The total number of claims and sites listed on separate waiver forms cannot exceed ten. 6. All claim names and Bureau of Land Management (BLM) serial numbers must be listed for all mining claims and sites for which a waiver is sought. | <ol style="list-style-type: none"> 7. All owners and their addresses must be listed. 8. This waiver form must be signed by all of the owners or their designated agent. If an agent is designated, a statement appointing the agent, must be submitted with this certification, if a designation of agent is not currently on file with the BLM State office where your claims and sites are recorded. 9. Mining claims and sites held by a husband and wife, either jointly or individually, or their children under the age of discretion, shall be counted towards the 10 claim limit. Mining claims and sites held in co-ownership, or by an association of locators, by a partnership, or by a corporation shall be counted towards the 10 claim limit for claimants that have an interest in these entities. 10. Failure to pay the maintenance fee or meet the requirements for waiver from payment of the maintenance fee by any August 31st deadline for the following assessment year shall cause the mining claims and sites to be declared null and void. |
|---|---|

NOTICE

The Privacy Act of 1974 and the regulation in 43 CFR 2.48(d) provide that you be furnished the following information in connection with the information required by this certification of exemption from rental fees form.

AUTHORITY: 30 U.S.C. 28-28e; 43 U.S.C. 1201, 1740, and 1744; and the Act of August 10, 1993 (107 Stat. 312); 43 CFR 3833 and 3850.

PRINCIPLE PURPOSE: This information is to be used to verify that the owner(s) of a mining claim has complied with the Act of August 10, 1993 (107 Stat. 312), and is entitled to perform assessment work in lieu of paying the maintenance fee for the mining claims listed on this form.

ROUTINE USE: (1) Adjudication of the claimant(s) certification of waiver from paying the maintenance fee otherwise required by the Act of August 10, 1993 (107 Stat. 312). (2) Disclosure may be made to appropriate Federal agencies when location is made within the agency's geographic area of responsibility. (3) Information from the record and/or the record will be transferred to the appropriate Federal, State, or local agency, or a member of the public in response to a specific request for pertinent information. (4) Information may also be provided to the

Department of Justice or in a proceeding before a court or adjudicative body; or to Federal, State, local or foreign agencies when needed for enforcement of civil or criminal codes or applicable regulations concerning title rights upon the public land.

EFFECT OF NOT PROVIDING INFORMATION: Disclosure of this information is required by the Act of August 10, 1993 (107 Stat. 312) and 43 CFR 3833 for those owner(s) wishing to take the small miners waiver allowed under 43 CFR 3833 and 3850. Failure to supply the information required in this form to support the owner(s) certification of waiver from payment of the otherwise required maintenance fees will result in the waiver being disallowed and the mining claims declared null and void by the Bureau of Land Management (BLM).

The Paperwork Reduction Act of 1980 (44 U.S.C. 3501, et seq.) requires us to tell you that:

This information is being collected to allow the BLM to determine if you qualify for a waiver from the payment of \$100 per mining claim maintenance fee established by the Act of August 10, 1993 (107 Stat. 312) and the implementing regulations at 43 CFR 3833 and 3850. A response to this request is required in accordance with the statute (107 Stat. 312) to retain your benefit.

BURDEN HOURS STATEMENT

Public reporting burden for this form is estimated to average 5 minutes per response, including time to review instructions, gathering and maintaining data, and completing and reviewing the form. Direct comments regarding this burden estimate, or any other aspect of this form, to the Department of the Interior, Bureau of Land Management, Information Collection Clearance Officer (871), 1849 C Street, N.W., Washington, D.C. 20240; and the Office of Management and Budget, Paperwork Reduction Project (1004-0114), Washington, D.C. 20503.

FOR OFFICIAL USE ONLY

PHOENIX, ARIZONA
 JUL 3 12 35 PM '96
 RECEIVED
 B.L.M. AZ STATE OFFICE

MAINTENANCE FEE PAYMENT

\$100.00 MAINTENANCE FEE PAYMENT DUE ON OR BEFORE AUGUST 31, 19____
 IN LIEU OF ASSESSMENT WORK FOR THE UPCOMING ASSESSMENT
 YEAR BEGINNING SEPTEMBER 1 OF THE YEAR NOTED ABOVE.

BUREAU OF LAND MANAGEMENT
 ARIZONA STATE OFFICE
 3707 NORTH 7TH STREET
 PHOENIX, AZ 85014 (OR)
 P.O. BOX 16563, PHOENIX, AZ 85011

292067

294581

283912

COUNT: 12 \$ 1200⁰⁰ INT: JAH
 FOR OFFICIAL USE ONLY

THE CLAIMS ARE SITUATED IN LA PAZ COUNTY, ARIZONA.

BLM SERIAL NUMBERS **NAMES OF CLAIMS OR SITES**

A MC _____ THRU A MC _____

COUNTY BOOK/DOCKET _____, PAGE(S) OR FEE NO(S) _____

A MC _____ THRU A MC _____

COUNTY BOOK/DOCKET _____, PAGE(S) OR FEE NO(S) _____

(OR) IF NOT CONSECUTIVE NUMBERS LIST SEPARATELY BELOW:

BLM SERIAL NUMBERS	NAME OF CLAIMS/SITES	COUNTY BOOK/DOCKET & PAGE OR FEE NUMBER
A MC <u>292067</u> ✓	<u>Beehive # 12</u>	_____
A MC <u>294582</u> ✓	<u>Beehive # 16</u>	_____
A MC <u>294583</u> ✓	<u>Beehive # 17</u>	_____
A MC <u>294584</u> ✓	<u>Beehive # 18</u>	_____
A MC <u>294585</u> ✓	<u>Beehive # 19</u>	_____
A MC <u>294589</u> ✓	<u>Beehive # 23</u>	_____
A MC <u>294590</u> ✓	<u>Beehive # 24</u>	_____
<u>283914</u> ✓	<u>Beehive # 4</u>	_____
A MC <u>283918</u> ✓	<u>Beehive # 10</u>	_____
<u>292068</u> ✓	<u>Beehive # 13</u>	_____
A MC <u>292069</u> ✓	<u>Beehive # 14</u>	_____
A MC <u>294586</u> ✓	<u>Beehive # 20</u>	_____
A MC _____	_____	_____

closed, write ltr + refund \$200 E. Hrk 1-10-96

CLAIMANT'S NAME: James E. Boatwright

ADDRESS: P.O. Box 2054 CITY: Quartzsite STATE: AZ

CHECK HERE IF THIS IS A CHANGE OF ADDRESS PHONE: (520) 927-7001 ZIP: 85346

SIGNATURE: James E. Boatwright
 TO RECORD WITH THE COUNTY, ONE CLAIMANT OR THE AGENT MUST SIGN

LIST ALL ADDITIONAL OWNERS ON REVERSE SIDE OF THIS FORM

FOR OFFICIAL USE ONLY

ENTERED INTO COMPUTER: 10/10/95 DATE JAH INITIALS S.S. VERIFIED

TIME STAMP

AUG 28 1 59 PM '95

RECEIVED
 B.L.M. AZ STATE OFFICE

43 CFR 3833.0-5(e) (August 30, 1994) REQUIRES THAT THE NAMES OF ALL OF THE OWNERS AND THEIR CURRENT ADDRESSES SHALL BE IDENTIFIED ON ALL INSTRUMENTS REQUIRED TO BE RECORDED OR FILED BY THE REGULATIONS, 43 CFR SUBPART 3833.

CLAIMANT'S NAME: _____

ADDRESS: _____ CITY: _____ STATE: _____

CHECK HERE IF THIS IS CHANGE OF ADDRESS PHONE: () ZIP: _____

CLAIMANT'S NAME: _____

ADDRESS: _____ CITY: _____ STATE: _____

CHECK HERE IF THIS IS CHANGE OF ADDRESS PHONE: () ZIP: _____

CLAIMANT'S NAME: _____

ADDRESS: _____ CITY: _____ STATE: _____

CHECK HERE IF THIS IS CHANGE OF ADDRESS PHONE: () ZIP: _____

CLAIMANT'S NAME: _____

ADDRESS: _____ CITY: _____ STATE: _____

CHECK HERE IF THIS IS CHANGE OF ADDRESS PHONE: () ZIP: _____

CLAIMANT'S NAME: _____

ADDRESS: _____ CITY: _____ STATE: _____

CHECK HERE IF THIS IS CHANGE OF ADDRESS PHONE: () ZIP: _____

CLAIMANT'S NAME: _____

ADDRESS: _____ CITY: _____ STATE: _____

CHECK HERE IF THIS IS CHANGE OF ADDRESS PHONE: () ZIP: _____

CLAIMANT'S NAME: _____

ADDRESS: _____ CITY: _____ STATE: _____

CHECK HERE IF THIS IS CHANGE OF ADDRESS PHONE: () ZIP: _____

UNITED STATES
DEPARTMENT OF THE INTERIOR
BUREAU OF LAND MANAGEMENT

RECEIPT AND ACCOUNTING ADVICE

NO. 2148006

SM/AZ

08/28/95

Subject:

TRANSFER OF INTEREST (12)

Separated

2 90 12

60.00

Applicant:

CLAIM MAINTENANCE FEE 1996 (12)

2 90 13

1,200.00

JAMES E. BOATWRIGHT
P. O. BOX 2054
QUARTZSITE, AZ 85346

Remitter: SAME - CK #101
927-6193

Assignor:

MAINTENANCE
FEE OF AS
BEGINNING
MENT

FIFTY FOR
MMS OR S

LEASE MANAGEMENT DATA NEW UPDATE PAYMENT

ORIGINAL SERIAL NO.	ASG.	TYPE	ST.	CTY.	FUND SYMBOL	ACRES/UNITS	RATE
294582-5	283914						
294589-90	283918						
AMC 292067, ET AL	292068-9						
	294586						

AMOUNT	ANV. DATE	EXP. DATE	BILL CYC.	S/C	DISTRICT	NEXT BILL	MISC. DATA	U of M	ACTUAL UNITS

ASSIGNMENT SERIAL NO.	ASG.	TYPE	ST.	CTY.	FUND SYMBOL	ACRES/UNITS	RATE

AMOUNT	ANV. DATE	EXP. DATE	BILL CYC.	S/C	DISTRICT	NEXT BILL	MISC. DATA	U of M	ACTUAL UNITS

APPLY REMITTANCE

ACTION	FUND SYMBOL	CTY.	AMOUNT
FILING FEE			
RENTAL			
UNEARNED			
REFUND			7200-
TOTAL			
AMOUNT DUE			

Remember:

*Claims 294584 & 5
are closed. Refund
7200. Copy of 1-12-96
ltr to claimant
attached.*

BY:

E. Stoh

DATE: 1-16-96

- Lease in Escrow?
- KGS?
- Auto Escalates?
- Auto Renew?

- Of Interest?
- Operating Rights?
- Operator
- Bond Filed?

FOR MMS USE ONLY

BILLEE	FOREST REFUGE
NUMBER	
OCS SECTION	
CODE	

RENT FOR 1993 - 1994


292067
294581
283912
JK

* Verify Active Numbers

photo: copy: BLM
PARSON

BEEHIVE MINE

MAZ BACK TO ME: (Photo copy, copy)



PATENTED CLAIMS NO. 1591

NUMBERS from BLM Right Numbered Active CLAIMS

NE	12	292068•LD	BEEHIVE #13	PECK RUSSELL	292067 0089:0006	1/07/1989	1990
NE	12	292069•LD	BEEHIVE #14	BOATWRIGHT JAMES PECK RUSSELL	292067 0089:0047	1/04/1989	1990
3 N 20 W 14 N2	12	294589•LD	BEEHIVE #23	PECK RUSSELL	294581 0089:1392	3/27/1989	1990
N2	12	294590•LD	BEEHIVE #24	BOATWRIGHT JAMES PECK RUSSELL	294581 0089:1391	3/27/1989	1990
E2	12	283914•LD	BEEHIVE #6	BOATWRIGHT JAMES PECK RUSSELL	283912 88:1959	3/21/1988	1990
E2	12	283915•LD	BEEHIVE #7	PECK RUSSELL BOATWRIGHT JAMES	283912 88:2041	2/14/1988	1990
E2	12	283916•LD	BEEHIVE #8	BOATWRIGHT JAMES	283912 88:2235	4/16/1988	1990
NE	12	283917•LD	BEEHIVE #9	PECK RUSSELL BOATWRIGHT JAMES	283912 88:2385	4/16/1988	1990
NE	12	283918•LD	BEEHIVE #10	PECK RUSSELL BOATWRIGHT JAMES	283912 88:2386	4/16/1988	1990
NE	12	292067•LD	BEEHIVE #12	PECK RUSSELL	292067 0089:0001	1/03/1989	1990
N	12	294582•LD	BEEHIVE #16	BOATWRIGHT JAMES PECK RUSSELL	294581 0089:1330	3/27/1989	1990
NW	12	294583•LD	BEEHIVE #17	BOATWRIGHT JAMES PECK RUSSELL	294581 0089:1331	3/27/1989	1990
3 N 20 W 15 E2	12	294586•LD	BEEHIVE #20	PECK RUSSELL BOATWRIGHT JAMES	294581 0089:1334	3/27/1989	1990

RECEIVED
B.L.M. AZ STATE OFFICE
AUG 30 10 50 AM '93
PHOENIX, ARIZONA

93+94
ENTERED IN COMPUTER

10-20-93 SPW
call 1-25-94
E. Stet

James E. Boatwright
By: Jimmy W. Boatwright

2548 W. PLATA AVE.
MESA, ARIZONA
85202

839-8517

UNITED STATES
DEPARTMENT OF THE INTERIOR
BUREAU OF LAND MANAGEMENT

RECEIPT AND ACCOUNTING ADVICE

No. 2044855 04

WG/AZ 08/30/93

Subject: CLAIM RENTAL FEE 1993 & 1994 (12)

2 47 13

2,400.00

Applicant:

JAMES BOATWRIGHT
2548 W. PLATA AVE
MESA, AZ 85202

Remitter: SAME - CK #4057206
839-8517

Assignor:

LEASE MANAGEMENT DATA										<input type="checkbox"/> NEW	<input type="checkbox"/> UPDATE	<input type="checkbox"/> PAYMENT
ORIGINAL SERIAL NO.	ASG.	TYPE	ST.	CTY.	FUND SYMBOL			ACRES/UNITS	RATE			
AMC 292068, ET AL												
AMOUNT	ANV. DATE	EXP. DATE	BILL CYC.	S/C	DISTRICT	NEXT BILL	MISC. DATA	U of M	ACTUAL UNITS			
ASSIGNMENT SERIAL NO.	ASG.	TYPE	ST.	CTY.	FUND SYMBOL			ACRES/UNITS	RATE			
AMOUNT	ANV. DATE	EXP. DATE	BILL CYC.	S/C	DISTRICT	NEXT BILL	MISC. DATA	U of M	ACTUAL UNITS			

APPLY REMITTANCE			
ACTION	FUNDSYMBOL	CTY.	AMOUNT
FILING FEE			
RENTAL			
UNEARNED			
REFUND			
TOTAL			
AMOUNT DUE			

Remarks:

BY: _____ DATE: _____

- Lease in Escrow?
- KGS? Of Interest?
- Auto Escalates? Operating Rights?
- Auto Renew? Operator
- Bond Filed?

FOR MMS USE ONLY	
BILLEE NUMBER	FOREST REFUGE
OCS SECTION CODE	

COPY



92- 05625

OFFICIAL RECORDS OF LA PAZ COUNTY, AZ.
LOIS K. HESSE, LA PAZ COUNTY RECORDER
JAMES BOATWRIGHT
16 Nov 1992 02:33 PM PAGE 1 of 2
RECORDING FEE \$ 15.00

AZ-3850-1 (August 1989)
OMB No. 1004-0114
Expires: May 31, 1991

RECEIVED
BLM AZ STATE OFFICE
283912
290554
292067
294581
292859
301678
300147
294555

United States Department of the Interior Bureau of Land Management
**AFFIDAVIT OF PERFORMANCE OF ANNUAL WORK
AND/OR NOTICE OF INTENTION TO HOLD**
(ALL CLAIMS LISTED ON A SINGLE AFFIDAVIT MUST BE CONTIGUOUS)

Evidence of Annual Assessment Work or a Notice of Intention to Hold must be filed each calendar year following the calendar year in which the claim/site was located.

FOR AN AFFIDAVIT OF LABOR, FILL IN ALL ITEMS EXCEPT ITEM 5. FOR A NOTICE OF INTENTION TO HOLD, FILL IN ONLY ITEMS 1 THROUGH 5 AND ITEM 10. NOTICES OF INTENTION TO HOLD FOR MILL SITES OR TUNNEL SITES DO NOT NEED TO BE COUNTY RECORDED OR NOTARIZED. FOR MINING CLAIMS THE FORM FILED WITH BLM MUST BE IDENTICAL TO THE ONE THAT WAS OR WILL BE FILED WITH THE COUNTY. FILE ON OR BEFORE DECEMBER 30th (NOT THE 31st). WHEN FILING, BLM REQUIRES A \$5.00 NONREFUNDABLE SERVICE CHARGE FOR EACH MINING CLAIM, MILL SITE OR TUNNEL SITE.

1. State of Arizona, County of La-Paz ss:
2. I, (Name) James E. Boatwright, Russel Peck
3. Reside at (Address) P. O. Box 2054

City Quartzsite, County La-Paz, State Az., Zip 85346

being duly sworn, deposes and says that he/she is a citizen of the United States, more than eighteen years of age, that all of the facts set forth in this affidavit/notice, subject to the provisions and penalties of 18 USC 1001 pertaining to the filing of false, fictitious, or fraudulent statements with the United States, are true and correct according to the best of my knowledge, information and belief.

4. Owner's Name and Address (if not shown above) CHECK HERE IF THIS IS A CHANGE OF ADDRESS

5. NOTE, THIS ITEM SHOULD ONLY BE FILLED IN IF THIS IS A NOTICE OF INTENTION TO HOLD. NOTICES OF INTENTION TO HOLD ARE FOR MILL SITES AND TUNNEL SITES OR FOR MINING CLAIMS WHEN ASSESSMENT WORK HAS NOT BEEN DONE, REGARDLESS OF WHETHER THE ANNUAL ASSESSMENT HAS BEEN SUSPENDED, DEFERRED, OR NOT YET ACCRUED. THE FILING OF A NOTICE OF INTENTION TO HOLD SHALL NOT RELIEVE THE OWNER OF COMPLYING WITH FEDERAL AND STATE LAWS PERTAINING TO THE PERFORMANCE OF ANNUAL ASSESSMENT WORK.

I intend to hold the claim(s)/site(s) listed on the reverse side of this document for the calendar year 19 93.

6. That I am personally acquainted with the mining claim(s). The work and improvements were made by and at the expense of the owner(s) of said claim(s). Said contiguous group of claims listed on the reverse side of this document are situated in the La Cholla Mining District, La-Paz County, Arizona, the location of which is recorded in the office of the County Recorder of said County in: Book(s) _____

Page(s) _____
Notice of location is posted in Section(s) 14-15, 22-23.
Township(s) 3 - North, Range(s) 20 - West, GSR Meridian

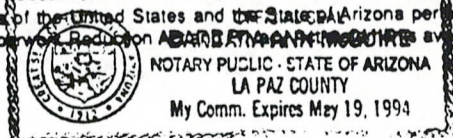
7. That between the dates starting at 12 o'clock noon on September 1, 19 91 and ending at 12 o'clock noon on September 1, 19 92 at least \$ 6,000.00 dollars worth of work and improvements were done and performed upon said claim(s) or upon one or more of a contiguous group of claims for the benefit of all, or wholly or partly outside of a contiguous group of claims for the benefit of all, not including the location work.

8. That the following persons were employed to perform the work and improvements described herein: James E. Boatwright

Russel Peck
9. That the work and improvements performed were: Road Improvement, Trails Open Cuts

10. Dated Nov. 16 1992, Signature James E. Boatwright
SUBSCRIBED AND SWORN TO before me, a Notary Public, this 16 day of November, 19 92
by Boatwright and Peck MY COMMISSION EXPIRES 1994 Notary Public La Paz County

This form is for the purpose of complying with the laws of the United States and the State of Arizona pertaining to assessment work and/or a notice of intention to hold. 30 USC 28, 43 CFR 3833.2, ARS 27-208. Subject to Paperwork Reduction Act of 1995. A BUREAU OF LAND MANAGEMENT FORM available at the BLM AZ State Office. The form is not copyrighted. It may be reproduced without restriction.



State of Arizona
11/16/92

NAME (FOR CLAIM / SITE GROUPS)

SERIAL NUMBERS:

Beehive Group

A MC _____ Through A MC _____
 A MC _____ Through A MC _____
 A MC _____ Through A MC _____

OR LISTED INDIVIDUALLY AS FOLLOWS:

CLAIM/SITE NAME	SERIAL NUMBER	CLAIM/SITE NAME	SERIAL NUMBER
1. Beehive #5	A MC 283913	31. Beehive #35 ✓	A MC 294555 ✓
2. Beehive #6	A MC 283914	32. Beehive #36 ✓	A MC 292860 ✓
3. Beehive #7	A MC 283915	33. Beehive #37 ✓	A MC 294557 ✓
4. Beehive #8	A MC 283916	34. Beehive #38 ✓	A MC 292862 ✓
5. Beehive #9	A MC 283917	35.	A MC
6. Beehive #10 283918	A MC 283918	36.	A MC
7. Beehive #11 ✓	A MC 290554 ✓	37.	A MC
8. Beehive #12	A MC 292067	38.	A MC
9. Beehive #13	A MC 292068	39.	A MC
10. Beehive #14	A MC 292069	40.	A MC
11. Beehive #15	A MC 294581	41.	A MC
12. Beehive #16	A MC 294582	42.	A MC
13. Beehive #17	A MC 294583	43.	A MC
14. Beehive #18	A MC 294584	44.	A MC
15. Beehive #19	A MC 294585	45.	A MC
16. Beehive #20	A MC 294586	46.	A MC
17. Beehive #21	A MC 294587	47.	A MC
18. Beehive #22	A MC 294588	48.	A MC
19. Beehive #23	A MC 294589	49.	A MC
20. Beehive #24	A MC 294590	50.	A MC
21. Beehive #25	A MC 294591	51.	A MC
22. Beehive #26	A MC 294592	52.	A MC
23. Beehive #27	A MC 294593	53.	A MC
24. Beehive #28	A MC 300147	54.	A MC
25. Beehive #29	A MC 300148	55.	A MC
26. Beehive #30	A MC 300149	56.	A MC
27. Beehive #31 ✓	A MC 294559	57.	A MC
28. Beehive #32 ✓	A MC 301678 ✓	58.	A MC
29. Beehive #33	A MC 300151	59.	A MC
30. Beehive #34	A MC 300152	60.	A MC

FILE WITH: Bureau of Land Management, 3707 North 7th Street, P.O. Box 16563, Phoenix, Arizona 85011

Bureau of Land Management,
P.O. Box 16563
3707 N. 7th St
Phoenix, AZ. 85011

Please Record the AFFIDAVIT
OF LABOR - ON These MINING
Claims, Return to me.

I AM enclosing A check
equal to five Dollars per
claim.

RECEIVED
BLM AZ STATE OFFICE

7:30 AM

9:00 A.M.

PHOENIX, ARIZONA

Return To

JAMES E. Boywright
P.O. Box 2054

QUARTZSITE, AZ. 85346

Form 1370-1
(March 1983)

**UNITED STATES
DEPARTMENT OF THE INTERIOR
BUREAU OF LAND MANAGEMENT**

RECEIPT AND ACCOUNTING ADVICE

NO. **1950867**

CP/AZ 11/30/92

Subject: **AFFIDAVITS OF ASSESSMENT WORK (34)** 2 17 12 170.00

Applicant: **JAMES E BOATWRIGHT
BOX 2054
QUARTZSITE, AZ 85346**

okip

Remitter: **SAME - MO #45871648997**

Assignor:

LEASE MANAGEMENT DATA									
		<input type="checkbox"/> NEW	<input type="checkbox"/> UPDATE			<input type="checkbox"/> PAYMENT			
ORIGINAL SERIAL NO.	ASG.	TYPE	ST.	CTY.	FUND SYMBOL			ACRES/UNITS	RATE
AMC 283913, ET AL									

AMOUNT	ANV. DATE	EXP. DATE	BILL CYC.	S/C	DISTRICT	NEXT BILL	MISC. DATA	U of M	ACTUAL UNITS

ASSIGNMENT SERIAL NO.	ASG.	TYPE	ST.	CTY.	FUND SYMBOL			ACRES/UNITS	RATE

AMOUNT	ANV. DATE	EXP. DATE	BILL CYC.	S/C	DISTRICT	NEXT BILL	MISC. DATA	U of M	ACTUAL UNITS

APPLY REMITTANCE			
ACTION	FUND SYMBOL	CTY.	AMOUNT
FILING FEE			
RENTAL			
UNEARNED			
REFUND			
TOTAL			
AMOUNT DUE			

Remarks:

ACK. CP

BY: _____ DATE: _____

- Lease in Escrow?
 - KGS?
 - Auto Escalates?
 - Auto Renew?
- Of Interest? _____
- Operating Rights? _____
- Operator _____
- Bond Filed?

FOR MMS USE ONLY		
BILLEE	NUMBER	FOREST REFUGE
OCS SECTION		
CODE		

CASE FOLDER COPY

COPY

RECEIVED
BLM AZ STATE OFFICE

DEC 12 '91



9:00 AM
PHOENIX, ARIZ

RECORDED
IN OFFICIAL RECORDS
OF LA PAZ COUNTY, ARIZONA

DEC 9 1 20 PM '91

LOIS K. HESSE
COUNTY RECORDER

RF	5 +
CO. SUR	4 +
ST. SUR	5 +
P+H	1 +
TOTAL FEE	15
1-OF-2 PAGES	

Recording requested by
and return to:

JAMES BOATWRIGHT
BOX 2054
QUARTZSITE AZ 85346

283 912
290 554
292 067
292 859
294 555
294 581
300147
SR

9:00 AM
PHOENIX, ARIZ

RECEIVED
BLM AZ STATE OFFICE
DEC 12 '91

United States Department of the Interior Bureau of Land Management
**AFFIDAVIT OF PERFORMANCE OF ANNUAL WORK
AND/OR NOTICE OF INTENTION TO HOLD**
(ALL CLAIMS LISTED ON A SINGLE AFFIDAVIT MUST BE CONTIGUOUS)

Evidence of Annual Assessment Work or a Notice of Intention to Hold must be filed each calendar year following the calendar year in which the claim/site was located.

FOR AN AFFIDAVIT OF LABOR, FILL IN ALL ITEMS EXCEPT ITEM 5. FOR A NOTICE OF INTENTION TO HOLD, FILL IN ONLY ITEMS 1 THROUGH 5 AND ITEM 10. NOTICES OF INTENTION TO HOLD FOR MILL SITES OR TUNNEL SITES DO NOT NEED TO BE COUNTY RECORDED OR NOTARIZED. FOR MINING CLAIMS THE FORM FILED WITH BLM MUST BE IDENTICAL TO THE ONE THAT WAS OR WILL BE FILED WITH THE COUNTY. FILE ON OR BEFORE DECEMBER 30th (NOT THE 31st). WHEN FILING, BLM REQUIRES A \$5.00 NONREFUNDABLE SERVICE CHARGE FOR EACH MINING CLAIM, MILL SITE OR TUNNEL SITE.

1. State of Arizona, County of La Paz ss:
2. I, (Name) James E. Boatwright And Rusell Peck
3. Reside at (Address) P.O. Box 2054
City Quartzsite, County La Paz, State Az., Zip 85346

being duly sworn, deposes and says that he/she is a citizen of the United States, more than eighteen years of age, that all of the facts set forth in this affidavit/notice, subject to the provisions and penalties of 18 USC 1001 pertaining to the filing of false, fictitious, or fraudulent statements with the United States, are true and correct according to the best of my knowledge, information and belief.

4. Owner's Name and Address (if not shown above) CHECK HERE IF THIS IS A CHANGE OF ADDRESS

5. NOTE, THIS ITEM SHOULD ONLY BE FILLED IN IF THIS IS A NOTICE OF INTENTION TO HOLD. NOTICES OF INTENTION TO HOLD ARE FOR MILL SITES AND TUNNEL SITES OR FOR MINING CLAIMS WHEN ASSESSMENT WORK HAS NOT BEEN DONE, REGARDLESS OF WHETHER THE ANNUAL ASSESSMENT HAS BEEN SUSPENDED, DEFERRED, OR NOT YET ACCRUED. THE FILING OF A NOTICE OF INTENTION TO HOLD SHALL NOT RELIEVE THE OWNER OF COMPLYING WITH FEDERAL AND STATE LAWS PERTAINING TO THE PERFORMANCE OF ANNUAL ASSESSMENT WORK.

I intend to hold the claim(s)/site(s) listed on the reverse side of this document for the calendar year 19_____.


6. That I am personally acquainted with the mining claim(s). The work and improvements were made by and at the expense of the owner(s) of said claim(s). Said contiguous group of claims listed on the reverse side of this document are situated in the La Cholla Mining District, La Paz County, Arizona, the location of which is recorded in the office of the County Recorder of said County in: Book(s) _____

Page(s) _____
Notice of location is posted in Section(s) 15, 14, 22, 23,
Township(s) 3 North, Range(s) 20, west, GSR Meridian _____

7. That between the dates starting at 12 o'clock noon on September 1, 19 90 and ending at 12 o'clock noon on September 1, 19 91 at least \$ 5,000.00 dollars worth of work and improvements were done and performed upon said claim(s) or upon one or more of a contiguous group of claims for the benefit of all, or wholly or partly outside of a contiguous group of claims for the benefit of all, not including the location work.

8. That the following persons were employed to perform the work and improvements described herein: James E. Boatwright And Rusell Peck

9. That the work and improvements performed were Road Improvements, Trail work, Extend open cuts, Trenching.



10. Dated Dec. 9 - 1991, Signature James E. Boatwright
SUBSCRIBED AND SWORN TO before me, a Notary Public, this 9th day of Dec., 19 91
by JAMES E. BOATWRIGHT MY COMMISSION EXPIRES _____, Notary Public Patricia L. Wall

NAME (FOR CLAIM / SITE GROUPS)

SERIAL NUMBERS:

_____ A MC _____ Through A MC _____
 _____ A MC _____ Through A MC _____
 _____ A MC _____ Through A MC _____

OR LISTED INDIVIDUALLY AS FOLLOWS:

CLAIM/SITE NAME	SERIAL NUMBER	CLAIM/SITE NAME	SERIAL NUMBER
1. _____	A MC	31. Beehive # 31 ✓	A MC 294559 ✓
2. _____	A MC	32. Beehive # 32 ✓	A MC 301678 ✓
3. _____	A MC	33. Beehive # 33 ✓	A MC 300151 ✓
4. _____	A MC	34. Beehive # 34 ✓	A MC 300152 ✓
5. Beehive # 5 ✓	A MC 283913 ✓	35. Beehive # 35 ✓	A MC 294555 ✓
6. Beehive # 6 ✓	A MC 283914 ✓	36. Beehive # 36 ✓	A MC 292860 ✓
7. Beehive # 7 ✓	A MC 283915 ✓	37. Beehive # 37 ✓	A MC 294557 ✓
8. Beehive # 8 ✓	A MC 283916 ✓	38. Beehive # 38 ✓	A MC 292862 ✓
9. Beehive # 9 ✓	A MC 283917 ✓	39. _____	A MC
10. Beehive # 10 ✓	A MC 283918 ✓	40. _____	A MC
11. Beehive # 11 ✓	A MC 290554 ✓	41. _____	A MC
12. Beehive # 12 ✓	A MC 292067 ✓	42. _____	A MC
13. Beehive # 13 ✓	A MC 292068 ✓	43. _____	A MC
14. Beehive # 14 ✓	A MC 292069 ✓	44. _____	A MC
15. Beehive # 15 ✓	A MC 294581 ✓	45. _____	A MC
16. Beehive # 16 ✓	A MC 294582 ✓	46. _____	A MC
17. Beehive # 17 ✓	A MC 294583 ✓	47. _____	A MC
18. Beehive # 18 ✓	A MC 294584 ✓	48. _____	A MC
19. Beehive # 19 ✓	A MC 294585 ✓	49. _____	A MC
20. Beehive # 20 ✓	A MC 294586 ✓	50. _____	A MC
21. Beehive # 21 ✓	A MC 294587 ✓	51. _____	A MC
22. Beehive # 22 ✓	A MC 294588 ✓	52. _____	A MC
23. Beehive # 23 ✓	A MC 294589 ✓	53. _____	A MC
24. Beehive # 24 ✓	A MC 294590 ✓	54. _____	A MC
25. Beehive # 25 ✓	A MC 294591 ✓	55. _____	A MC
26. Beehive # 26 ✓	A MC 294592 ✓	56. _____	A MC
27. Beehive # 27 ✓	A MC 294593 ✓	57. _____	A MC
28. Beehive # 28 ✓	A MC 300147 ✓	58. _____	A MC
29. Beehive # 29 ✓	A MC 300148 ✓	59. _____	A MC
30. Beehive # 30 ✓	A MC 300149 ✓	60. _____	A MC

Dec. 11, 1991

Please file these documents
pertaining to these Mining Claims

Thank You,
and Merry Christmas
to all at B.F.M.
Yours Sincerely
Gene Boatwright

UNITED STATES
DEPARTMENT OF THE INTERIOR
BUREAU OF LAND MANAGEMENT

RECEIPT AND ACCOUNTING ADVICE

NO. 1718098 04

Subject: AFFIDAVITS OF ASSESSMENT WORK (34) / 2 66 12 SM/AZ 12/12/91 170.00
 Applicant: *OK ep*

JAMES E. BOATWRIGHT
P. O. BOX 2054
QUARTZSITE, AZ 85346

Remitter: SAME - MO #44373462041

Assignor:

LEASE MANAGEMENT DATA NEW UPDATE PAYMENT

ORIGINAL SERIAL NO.	ASG.	TYPE	ST.	CTY.	FUND SYMBOL	ACRES/UNITS	RATE
AMC 283913, ET AL							

AMOUNT	ANV. DATE	EXP. DATE	BILL CYC.	S/C	DISTRICT	NEXT BILL	MISC. DATA	U of M	ACTUAL UNITS

ASSIGNMENT SERIAL NO.	ASG.	TYPE	ST.	CTY.	FUND SYMBOL	ACRES/UNITS	RATE

AMOUNT	ANV. DATE	EXP. DATE	BILL CYC.	S/C	DISTRICT	NEXT BILL	MISC. DATA	U of M	ACTUAL UNITS

APPLY REMITTANCE

ACTION	FUND SYMBOL	CTY.	AMOUNT
FILING FEE			
RENTAL			
UNEARNED			
REFUND			
TOTAL			
AMOUNT DUE			

Remarks:

Accel. sqm

BY:

DATE:

- Lease in Escrow?
- KGS? Of Interest?
- Auto Escalates? Operating Rights?
- Auto Renew? Operator
- Bond Filed?

FOR MMS USE ONLY

BILLEE NUMBER	FOREST REFUGE
OCS SECTION CODE	

CASE FOLDER COPY

COPY

Recording requested by
and return to: JAA



RECORDED
IN OFFICIAL RECORDS
OF LA PAZ COUNTY, ARIZONA

DEC 12 3 36 PM '90

LOIS K. HESSE
COUNTY RECORDER

500 +
CO. SUR +
400
ST. SUR +
300
P+H
JAA +
TOTAL
FEE 1400
1-OF-2

283913
290554
292068
294581
300147

JR

AZ-3850-1 (August 1989)
OMB No. 1004-0114
Expires: May 31, 1991

RECEIVED
B.L.M. AZ STATE OFFICE
DEC 13 9 54 AM '90
PHOENIX, ARIZONA

United States Department of the Interior Bureau of Land Management
AFFIDAVIT OF PERFORMANCE OF ANNUAL WORK

AND/OR NOTICE OF INTENTION TO HOLD
(ALL CLAIMS LISTED ON A SINGLE AFFIDAVIT MUST BE CONTIGUOUS)

Evidence of Annual Assessment Work or a Notice of Intention to Hold must be filed each calendar year following the calendar year in which the claim/site was located.

FOR AN AFFIDAVIT OF LABOR, FILL IN ALL ITEMS EXCEPT ITEM 5. FOR A NOTICE OF INTENTION TO HOLD, FILL IN ONLY ITEMS 1 THROUGH 5 AND ITEM 10. NOTICES OF INTENTION TO HOLD FOR MILL SITES OR TUNNEL SITES DO NOT NEED TO BE COUNTY RECORDED OR NOTARIZED. FOR MINING CLAIMS THE FORM FILED WITH BLM MUST BE IDENTICAL TO THE ONE THAT WAS OR WILL BE FILED WITH THE COUNTY. FILE ON OR BEFORE DECEMBER 30th (NOT THE 31st). WHEN FILING, BLM REQUIRES A \$5.00 NONREFUNDABLE SERVICE CHARGE FOR EACH MINING CLAIM, MILL SITE OR TUNNEL SITE.

1. State of Arizona, County of LA PAZ ss:
2. I, (Name) JAMES E. BOATWRIGHT
3. Reside at (Address) P.O. Box 2054
City Quartzsite, County LA PAZ, State AZ., Zip 85-346

being duly sworn, deposes and says that he/she is a citizen of the United States, more than eighteen years of age, that all of the facts set forth in this affidavit/notice, subject to the provisions and penalties of 18 USC 1001 pertaining to the filing of false, fictitious, or fraudulent statements with the United States, are true and correct according to the best of my knowledge, information and belief.

4. Owner's Name and Address (if not shown above) CHECK HERE IF THIS IS A CHANGE OF ADDRESS

5. NOTE, THIS ITEM SHOULD ONLY BE FILLED IN IF THIS IS A NOTICE OF INTENTION TO HOLD. NOTICES OF INTENTION TO HOLD ARE FOR MILL SITES AND TUNNEL SITES OR FOR MINING CLAIMS WHEN ASSESSMENT WORK HAS NOT BEEN DONE, REGARDLESS OF WHETHER THE ANNUAL ASSESSMENT HAS BEEN SUSPENDED, DEFERRED, OR NOT YET ACCRUED. THE FILING OF A NOTICE OF INTENTION TO HOLD SHALL NOT RELIEVE THE OWNER OF COMPLYING WITH FEDERAL AND STATE LAWS PERTAINING TO THE PERFORMANCE OF ANNUAL ASSESSMENT WORK.

I intend to hold the claim(s)/site(s) listed on the reverse side of this document for the calendar year 19_____.

6. That I am personally acquainted with the mining claim(s). The work and improvements were made by and at the expense of the owner(s) of said claim(s). Said contiguous group of claims listed on the reverse side of this document are situated in the LA CHONA Mining District, LA PAZ County, Arizona, the location of which is recorded in the office of the County Recorder of said County in: Book(s) _____

Page(s) _____
Notice of location is posted in Section(s) _____
Township(s) _____, Range(s) _____, GSR Meridian _____

7. That between the dates starting at 12 o'clock noon on September 1, 19 89 and ending at 12 o'clock noon on September 1, 19 90 at least \$ 4,000.00 dollars worth of work and improvements were done and performed upon said claim(s) or upon one or more of a contiguous group of claims for the benefit of all, or wholly or partly outside of a contiguous group of claims for the benefit of all, not including the location work.

8. That the following persons were employed to perform the work and improvements described herein: Built Roads, Open Cuts, James E. Boatwright & Russell Peck

9. That the work and improvements performed were: Built Roads - Open Cuts, Test Drills

10. Dated Dec 7 1990 Signature James E. Boatwright
SUBSCRIBED AND SWORN TO before me, a Notary Public, this 12th day of December 19 90
by James E. Boatwright MY COMMISSION EXPIRES My Commission Expires Aug. 29, 1991

This form is for the purpose of complying with the laws of the United States and the State of Arizona pertaining to assessment work and/or a notice of intention to hold. 30 USC 28, 43 CFR 3833.2, ARS 27-208. Subject to Paperwork Reduction Act and Privacy Act statements available at the BLM AZ State Office. The form is not copyrighted; it may be reproduced without restriction.

My Commission Expires Aug. 29, 1991

Free Rec'd
Lp

RECEIVED
B.L.M. AZ STATE OFFICE
CASH _____ NO _____
REC# _____ B# _____

DEC 6 12 26 PM '89

United States Department of the Interior Bureau of Land Management
**AFFIDAVIT OF PERFORMANCE OF ANNUAL WORK
AND/OR NOTICE OF INTENTION TO HOLD**
(ALL CLAIMS LISTED ON A SINGLE AFFIDAVIT MUST BE CONTIGUOUS)

292067
294581
294555
292860
294557 SK
EJ

Evidence of Annual Assessment Work or a Notice of Intention to Hold must be filed each calendar year following the calendar year in which the claim/site was located.

FOR AN AFFIDAVIT OF LABOR, FILL IN ALL ITEMS EXCEPT ITEM 5. FOR A NOTICE OF INTENTION TO HOLD, FILL IN ONLY ITEMS 1 THROUGH 5 AND ITEM 10. NOTICES OF INTENTION TO HOLD FOR MILL SITES OR TUNNEL SITES DO NOT NEED TO BE COUNTY RECORDED OR NOTARIZED. FOR MINING CLAIMS THE FORM FILED WITH BLM MUST BE IDENTICAL TO THE ONE THAT WAS OR WILL BE FILED WITH THE COUNTY. FILE ON OR BEFORE DECEMBER 30th (NOT THE 31st). WHEN FILING, BLM REQUIRES A \$5.00 NONREFUNDABLE SERVICE CHARGE FOR EACH MINING CLAIM, MILL SITE OR TUNNEL SITE.

1. State of Arizona, County of LA PAZ ss:
2. I, (Name) JAMES E. BOATWRIGHT
3. Reside at (Address) PO. BOX 2054
City QUARTZSITE, County LAPAZ, State Ar., Zip 85346

being duly sworn, deposes and says that he/she is a citizen of the United States, more than eighteen years of age, that all of the facts set forth in this affidavit/notice, subject to the provisions and penalties of 18 USC 1001 pertaining to the filing of false, fictitious, or fraudulent statements with the United States, are true and correct according to the best of my knowledge, information and belief.

4. Owner's Name and Address (if not shown above) CHECK HERE IF THIS IS A CHANGE OF ADDRESS

5. NOTE, THIS ITEM SHOULD ONLY BE FILLED IN IF THIS IS A NOTICE OF INTENTION TO HOLD. NOTICES OF INTENTION TO HOLD ARE FOR MILL SITES AND TUNNEL SITES OR FOR MINING CLAIMS WHEN ASSESSMENT WORK HAS NOT BEEN DONE, REGARDLESS OF WHETHER THE ANNUAL ASSESSMENT HAS BEEN SUSPENDED, DEFERRED, OR NOT YET ACCRUED. THE FILING OF A NOTICE OF INTENTION TO HOLD SHALL NOT RELIEVE THE OWNER OF COMPLYING WITH FEDERAL AND STATE LAWS PERTAINING TO THE PERFORMANCE OF ANNUAL ASSESSMENT WORK.

I intend to hold the claim(s)/site(s) listed on the reverse side of this document for the calendar year 19 89.

6. That I am personally acquainted with the mining claim(s). The work and improvements were made by and at the expense of the owner(s) of said claim(s). Said contiguous group of claims listed on the reverse side of this document are situated in the LACHOILA or PLUMBLISS Mining District, LA PAZ County, Arizona, the location of which is recorded in the office of the County Recorder of said County in: Book(s) 89-4752 - 89-4753 - 89-4754 - 89-4756 - Page(s) 89-5277 - 89-5278 Notice of location is posted in Section(s) 14 - 15 - 22 - 23 - Township(s) 3-N, Range(s) 20-W, GSR Meridian


7. That between the dates starting at 12 o'clock noon on September 1, 19 88 and ending at 12 o'clock noon on September 1, 19 89 at least \$ 0 dollars worth of work and improvements were done and performed upon said claim(s) or upon one or more of a contiguous group of claims for the benefit of all, or wholly or partly outside of a contiguous group of claims for the benefit of all, not including the location work.

8. That the following persons were employed to perform the work and improvements described herein: _____

9. That the work and improvements performed were: _____

10. Dated Dec. 8 - 1989, Signature James E. Boatwright
SUBSCRIBED AND SWORN TO before me, a Notary Public, this 8th day of December, 19 89
by Dennis Malinich MY COMMISSION EXPIRES 8/14/93, Notary Public Dennis Malinich

This form is for the purpose of complying with the laws of the United States and the State of Arizona pertaining to assessment work and a notice of intention to hold. 30 USC 28, 43 CFR 3833.2, ARS 27-208. Subject to Paperwork Reduction Act and Privacy Act statements available at the BLM. BLM Form 3020-101-1000, copyrighted. It may be reproduced without restriction.



RECEIVED
 B.L.M. AZ STATE OFFICE
 CASH _____ NO _____
 REC# _____

292067-9 ✓
 294581-93 ✓
 294555 ✓
 292860 ✓
 294557-9 ✓

DEC 6 12 20 PM '89

NAME (FOR CLAIM / SITE GROUPS)

SERIAL NUMBERS:

A MC _____ Through A MC _____
 # CLAIM THIS IS _____
 AND AGREEMENT _____
 PAGE _____
 A MC _____ Through A MC _____

OR LISTED INDIVIDUALLY AS FOLLOWS:

CLAIM/SITE NAME	SERIAL NUMBER	CLAIM/SITE NAME	SERIAL NUMBER
1. Beehive # 12	A MC 292067 ✓ ₃₁		A MC
2. Beehive # 13	A MC 292068 ✓ ₃₂		A MC
3. Beehive # 14	A MC 292069 ✓ ₃₃		A MC
4. Beehive # 15	A MC 294581 ✓ ₃₄		A MC
5. Beehive # 16	A MC 294582 ✓ ₃₅		A MC
6. Beehive # 17	A MC 294583 ✓ ₃₆		A MC
7. Beehive # 18	A MC 294584 ✓ ₃₇		A MC
8. Beehive # 19	A MC 294585 ✓ ₃₈		A MC
9. Beehive # 20	A MC 294586 ✓ ₃₉		A MC
10. Beehive # 21	A MC 294587 ✓ ₄₀		A MC
11. Beehive # 22	A MC 294588 ✓ ₄₁		A MC
12. Beehive # 23	A MC 294589 ✓ ₄₂		A MC
13. Beehive # 24	A MC 294590 ✓ ₄₃		A MC
14. Beehive # 25	A MC 294591 ✓ ₄₄		A MC
15. Beehive # 26	A MC 294592 ✓ ₄₅		A MC
16. Beehive # 27	A MC 294593 ✓ ₄₆		A MC
17. Beehive	A MC 47		A MC
18. B&P # 1	A MC 294555 ✓ ₄₈		A MC
19. B&P # 2	A MC 292860 ✓ ₄₉		A MC
20. B&P # 3	A MC 292861 ✓ ₅₀ 294557 ✓		A MC
21. B&P # 4	A MC 294558 ✓ ₅₁ 294558 ✓		A MC
22. B&P # 5	A MC 294559 ✓ ₅₂		A MC
23.	A MC 53		A MC
24.	A MC 54		A MC
25.	A MC 55		A MC
26.	A MC 56		A MC
27.	A MC 57		A MC
28.	A MC 58		A MC
29.	A MC 59		A MC
30.	A MC 60		A MC

FILE WITH:

Bureau of Land Management, 3707 North 7th Street, P.O. Box 16563, Phoenix, Arizona 85011

UNITED STATES
DEPARTMENT OF THE INTERIOR
BUREAU OF LAND MANAGEMENT

RECEIPT AND ACCOUNTING ADVICE

NO. 1692741

Subject: MINING CLAIMS (6) *Separated* SGM/AZ 12 -08 89 0 19 12 200
 AFFIDAVITS OF LABOR (28)
 Applicant: JAMES E. BOATWRIGHT, ET AL.
 P. O. BOX 2054
 QUARTZSITE, AZ 85346
 Remitter: SAME - CK #1229

Assignor:

LEASE MANAGEMENT DATA NEW UPDATE PAYMENT

ORIGINAL SERIAL NO.	ASG.	TYPE	ST.	CTY.	FUND SYMBOL	ACRES/UNITS	RATE
AMC 300147-300152	BEEHIVE	#28-30, 32-34			AMC 290554, ET AL.	AFFIDAVITS	

AMOUNT	ANV. DATE	EXP. DATE	BILL CYC.	S/C	DISTRICT	NEXT BILL	MISC. DATA	U of M	ACTUAL UNITS

ASSIGNMENT SERIAL NO.	ASG.	TYPE	ST.	CTY.	FUND SYMBOL	ACRES/UNITS	RATE

AMOUNT	ANV. DATE	EXP. DATE	BILL CYC.	S/C	DISTRICT	NEXT BILL	MISC. DATA	U of M	ACTUAL UNITS

APPLY REMITTANCE

ACTION	FUND SYMBOL	CTY.	AMOUNT
FILING FEE			
RENTAL			
UNEARNED			
REFUND			
TOTAL			
AMOUNT DUE			

Remarks:

A. acknowledged sgm
 BY: _____ DATE: _____

- Lease in Escrow?
- KGS? Of Interest?
- Auto Escalates? Operating Rights?
- Auto Renew? Operator
- Bond Filed?

FOR MMS USE ONLY	
BILLEE NUMBER	FOREST REFUGE
OCS SECTION CODE	

NOTICE!!

These documents have been scanned!

Do not place un-scanned documents beneath this notice!

Do not remove this notice from this file!

GPO Jacket No. 560-102
Print Order 61540
Rise Business Services, LLC
Job=AZ15 8/2/2019



Box Number= AZ15196



Claim Begin-End: AMC294581-AMC294593

5 Miscellaneous



AZ15196-5

AMC294310-AMC295242

Amc 292067
Amc 294581
Amc 339958
Amc 283912

September 17, 2014

Via e-mail to ebeljim@yahoo.com and certified mail return receipt requested to James Ebel at the address directly below

James Ebel, et al
14306 Williamsburg
Riverview, MI 48193
RE: Beehive Mine, Quartzsite, Arizona

Dear Jim:

It was a pleasure meeting you and your wife in Michigan in May. I have been thinking about our conversation and with this letter, I am informing you that you or any of your representatives, successors, or agents are hereby notified that you do not have permission to enter the Beehive Mine area to do any placer or any mining whatsoever on the following ten (10) lode mining claims I have had for more than 15 years:

292067 Beehive #12
294582 Beehive #16
294589 Beehive #23
294590 Beehive #24
339958 Beehive #7
339959 Beehive #9
283918 Beehive #10
292068 Beehive #13
292069 Beehive #14
294586 Beehive #20

Sincerely,



Jane Little
217 Skyline Drive, Homer, Alaska
(907) 235-0550
jlalaska@yahoo.com

Copies sent to Forrest Baker, BLM, and the State of Arizona

RECEIVED
BLM AT STATE OFFICE
2014 SEP 22 P 3: 18
PHOENIX, ARIZONA

Jane Little
217 Skyline Drive
Homer, AK 99603


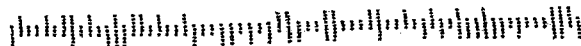
RECEIVED
BLM AZ STATE OFFICE

2014 SEP 22 P 3:03

PHOENIX, ARIZONA

Bureau of Land Management
Arizona State office
attn: Amy Thrower
One North Central Avenue, Suite 800
Phoenix, AZ 85004-4427

85004\$4427



3-19-96

RECEIVED
BUREAU OF
LAND MANAGEMENT
MAR 20 9 52 AM '96

ARIZONA
STATE OFFICE
PHOENIX, ARIZONA

Bureau Land Management
3707 N. 17th St.
Phoenix, AZ. 85041

Mary Hyde;

This letter is to CONFIRM
OUR TELEPHONE CONVERSATION
REGARDING THE TRANSFER OF
INTEREST IN THE BEEHIVE
MINING CLAIMS FROM MARY
ANN PECK TO ME.

I WANT TO TRANSFER RUSSELL
PECK'S INTEREST TO MARY ANN
PECK.

The Lead Nos. to the CLAIMS
Are, 3806 (933) MH
AMC - 283912 (Lode Mining
AMC 292067 CLAIMS
AMC 294581

Signed James E. Boatwright
(Over) P.O. Box 2054
Quartzsite AZ. 85344

3-19-96

ALL Beehive #'s

Mine Claims # AMC

STATE OF
MICHIGAN
DEPARTMENT OF
NATURAL RESOURCES
DIVISION OF
MINE RECLAMATION
AND RESTORATION
300 WEST
SANDHURST
ANN ARBOR, MI 48106-1500
313-321-1500

AMC # 292047 - AMC # 294582 AMC 294583

AMC # 294589 - AMC # 294590 AMC # 283914

AMC # 283915 AMC # 283917 AMC # 283918

AMC # 292068 AMC # 292069 AMC # 294586

APR 19 1996

UNITED STATES DEPARTMENT OF THE INTERIOR
BUREAU OF LAND MANAGEMENT
ARIZONA STATE OFFICE

IN REPLY REFER TO:
AMC 283912
292067
294581

Memorandum

To: Case File
From: *Mary Hyde*
Subject: Documentation of Telephone Conversation

Name of Person Contacted: *James Boatwright*

Telephone Number of Person Contacted: _____

Date of Contact: *3/18/96*

Summary: _____

*Mr Boatwright called re. our
letter of 3/15/96.*

*He will submit letter requesting
transfer of claims from Russel
Peck to Mary Ann Peck.*

*Mary Ann Peck will then
file relinquishment of her interest.*
Mary

UNITED STATES DEPARTMENT OF THE INTERIOR
BUREAU OF LAND MANAGEMENT
ARIZONA STATE OFFICE

IN REPLY REFER TO:
AMC 294581

Memorandum

To: Case File
From: *Mary Hyde*
Subject: Documentation of Telephone Conversation

Name of Person Contacted: *Neal*

Telephone Number of Person Contacted: *927-6193*

Date of Contact: *1/5/94*

Summary: *Mr. Peck is deceased.*

Mr. Boatwright's address is:
P.O. Box 2054
Quartzsite 85346

292067
294581
283854
283912

TO: BUREAU OF LAND MANAGEMENT
ARIZONA STATE OFFICE
3707 NORTH 7TH STREET
P.O. BOX 16563
PHOENIX, AZ 85011

RECEIVED
B.L.M. AZ STATE OFFICE
JUN 21 10 52 AM '94
PHOENIX, ARIZONA

OWNERS NAME & ADDRESS:

DATE OF THE YEARS THAT YOUR FILING FOR: ~~1994~~ 1995

NAME OF CLAIM

AMC NUMBERS

- 1. Beehive #13
- 2. Beehive #14
- 3. Beehive #23
- 4. Beehive #24
- 5. Beehive #6
- 6. Beehive #7
- 7. Beehive #9
- 8. Beehive #10
- 9. Beehive #12
- 10. Beehive #16
- 11. Beehive #19
- 12. Beehive #20
- 13.
- 14.
- 15.
- 16.
- 17.
- 18.
- 19.
- 20.

- 292068
- 292069
- 294589
- 294590
- 283914
- 283915
- 283917
- 283918
- 292067
- 294582
- 294583
- 294586

SIGNATURE OF OWNER:

James E. Beatwright

1995
ENTERED IN COMPUTER

6/22/94 NWH


12 Baf

* Verify Active Numbers

sta: copy: BLM
PARSON

BEEHIVE MINE

1942 BACK TO ME: (Photo copy of BLM PARSON)



PATENTED CLAIMS NO. 1591

NUMBERS from BLM Right Numbered Active CLAIMS

NE	12	292068*LD	BEEHIVE #13	PECK RUSSELL	292067 0089:0006	1/03/1989	1990
NE	12	292069*LD	BEEHIVE #14	BOATWRIGHT JAMES	292067 0089:0047	1/04/1989	1990
3 N 20 W 14 N2	12	5 294589*LD	BEEHIVE #23	PECK RUSSELL	294581 0089:1392	3/27/1989	1990
				BOATWRIGHT JAMES			
N2	12	294590*LD	BEEHIVE #24	PECK RUSSELL	294581 0089:1391	3/27/1989	1990
				BOATWRIGHT JAMES			
E2	12	283914*LD	BEEHIVE #6	PECK RUSSELL	283912 88:1959	3/21/1988	1990
				BOATWRIGHT JAMES			
E2	12	283915*LD	BEEHIVE #7	PECK RUSSELL	283912 88:2041	2/14/1988	1990
				BOATWRIGHT JAMES			
N2	12	283916*LD	BEEHIVE #8	PECK RUSSELL	283912 88:2255	4/16/1988	1990
				BOATWRIGHT JAMES			
NE	12	283917*LD	BEEHIVE #9	PECK RUSSELL	283912 88:2385	4/16/1988	1990
				BOATWRIGHT JAMES			
NE	12	283918*LD	BEEHIVE #10	PECK RUSSELL	283912 88:2386	4/16/1988	1990
				BOATWRIGHT JAMES			
N	12	292067*LD	BEEHIVE #12	PECK RUSSELL	292067 0089:0001	1/03/1989	1990
				BOATWRIGHT JAMES			
N	12	294582*LD	BEEHIVE #16	PECK RUSSELL	294581 0089:1330	3/27/1989	1990
				BOATWRIGHT JAMES			
N	12	294583*LD	BEEHIVE #17	PECK RUSSELL	294581 0089:1331	3/27/1989	1990
				BOATWRIGHT JAMES			
3 N 20 W 15 E2	12	5 294586*LD	BEEHIVE #20	PECK RUSSELL	294581 0089:1334	3/27/1989	1990
				BOATWRIGHT JAMES			

RECEIVED
B.L.M. AZ STATE OFFICE
Aug 30 10 50 AM '93
PHOENIX, ARIZONA

RECEIVED
B.L.M. AZ STATE OFFICE
JUN 21 10 53 AM '94
PHOENIX, ARIZONA

James E. Boatwright
by: Jimmy W. Boatwright

2548 W FLATA AVE.
MESA, ARIZONA
85202

839-8517

(EXHIBIT A) PAGE 2 OF 2

12

NOTICE!!

These documents have been scanned!

Do not place un-scanned documents beneath this notice!

Do not remove this notice from this file!

GPO Jacket No. 560-102
Print Order 61540
Rise Business Services, LLC
Job=AZ15 8/2/2019



Box Number= AZ15196



Claim Begin-End: AMC294581-AMC294593

6 Location Notices-Amendments and Supporting Documents



AZ15196-5

AMC294310-AMC295242

RECORDED AT THE REQUEST OF: **AND**

When Recorded mail to: **SE 1328**

RECORDED IN OFFICIAL RECORDS OF LA PAZ COUNTY, ARIZONA

MAR 27 8 29 AM '89

Lois K. James COUNTY RECORDER

RF	5-
CO. SUR	4-
ST. SUR	+
P+H	1328
TOTAL FEE	9-
1-OF	2
PAGES	



A MC 294581

NOTICE OF MINING CLAIM LOCATION

- 1. Location Amendment Relocation
- 2. Placer Lode Millsite Tunnelsite

3. Locator's name and address:

Russell Peck JAMES E. BRAWNRIGHT
 Name
P.O. Box 78 P.O. Box 2054
 Address
Quartzsite Ariz, 85346 Quartzsite Ariz 85346
 City State Zip

B.L.M. AZ STATE OFFICE

PHOENIX, ARIZONA

1989 APR 17 PM 3:22

RECEIVED

- 4. Name of claim: BEEHIVE #15
- 5. Location date: MARCH 27-1989
- 6. The claim is 660 feet long and 600 feet wide. The distance from the Location monument to each end of the claim is 660 feet in a EAST - WEST direction and -0- feet in a WESTERLY direction.
- 7. The general course of the claim is from the EAST to the WEST.
- 8. The location of the claim is in Section 15, Township 3-N, Range 30-W G&SRB&M, La Cholla Mining District, LA PAZ County, Arizona.
- 9. If amending or relocating, the previous claim name was _____

_____ recorded in Docket _____, Book _____, _____ Mining District, _____ County, Arizona.

10. Claim's location with reference to a natural object or permanent monument is FROM THE N/E CORNER OF SECTION 15, 1/43-N-R-20-W 90 SOUTH 660 FEET, THENCE TO THE SOUTH EAST CORNER OF THE CLAIM AND THE POINT OF BEGINNING, THENCE WEST 600' TO THE SOUTH WEST CORNER, THENCE NORTH 600' TO THE N/W CORNER, THENCE SOUTH 660, THENCE SOUTH 600 TO THE POINT OF BEGINNING (NOTE MAP)

Date MARCH 27, 1989 James E. Brawnright
Signature

MAP OF MINING CLAIM LOCATION

1. Name of Claim: Beehive #15
2. The S/East corner of the claim is 660 feet in a South direction ~~East~~
From to a survey monument or permanent natural object described as the North East corner of Section 15 T.3-N - Range 20-W
3. Type of location monument: 1 1/2" PVC Pipe AND Rock Monument
Type of corner and end monuments: 1 1/2" PVC Pipe, Rock Monument
4. The bearing and distance between the corners of the claim are beginning at the S/E corner of the claim, 660 feet in a West direction to the South West corner, then 660 feet in a North direction to the North West corner, then 660 feet in a East direction to the North East corner, then 660 feet in a South direction to the point of beginning.


MAP

One inch - One thousand feet

North Arrow



ONE MILE



Section 15 Range 20-W Township 3-N, G&SRB&M.

Date March 27-1989

RECEIVED
B.L.M. AZ STATE OFFICE

James E. Boettger
Signature

APR 17 1989

7:45 A.M.
PHOENIX, ARIZONA

RECORDED AT THE REQUEST OF: **AND**

When Recorded mail to: **SFF 1328**

RECORDED IN OFFICIAL RECORDS OF LA PAZ COUNTY, ARIZONA
MAR 27 8 27 AM '89
Lois K. Hesse, COUNTY RECORDER

RF **5**
CO. SUR **4**
ST. SUR **+**
P+H **+**
R21328
TOTAL FEE **9-**
1-OF-2
PAGES
Usually Recorder



A HC 294582

NOTICE OF MINING CLAIM LOCATION

- 1. Location Amendment Relocation
- 2. Placer Lode Millsite Tunnelsite

3. Locator's name and address:

Russell Peck JAMES E. BOATWRIGHT
Name

Box 78 Box 2054
Address

QUARTZSITE, Ariz 85346 QUARTZSITE, Ariz 85346
City State Zip

RECEIVED
B.L.M. AZ STATE OFFICE
PHOENIX, ARIZONA
1989 APR 17 PM 3:22

- 4. Name of claim: Beehive # 16
- 5. Location date: March 27-1989 (see NIND)
- 6. The claim is 1500 feet long and 600' feet wide. The distance from the Location monument to each end of the claim is 840 feet in a WEST direction and 0 feet in a EAST direction.
- 7. The general course of the claim is from the EAST to the West.
- 8. The location of the claim is in Section 14, Township 3-N, Range 20-W G&SRB&M, LA CHOYA Mining District, LA PAZ County, Arizona.
- 9. If amending or relocating, the previous claim name was _____ recorded in Docket _____, Book _____, _____ Mining District, _____ County, Arizona.
- 10. Claim's location with reference to a natural object or permanent monument is _____

Date MARCH 27, 1989 *James E. Boatwright*
Signature

MAP OF MINING CLAIM LOCATION

1. Name of Claim: Beehive #16
2. The ~~North East~~ corner of the claim is 660 feet in a Southerly direction ~~Front~~ to a survey monument or permanent natural object described as North West Corner of Section 14, T-3 N - Range 20-W
3. Type of location monument: 1 1/2" PVC Pipe supported by Rock
Type of corner and end monuments: 1 1/2" PVC Pipe, Stone Monument
4. The bearing and distance between the corners of the claim are beginning at the N/E corner of the claim, 120 feet in a South direction to the South West corner, then 1500 feet in a East direction to the South East corner, then 600 feet in a North direction to the North East corner, then 840 feet in a West direction to the Point of beginning. Thence south 540 Thence west 660 feet to the Point of beginning.

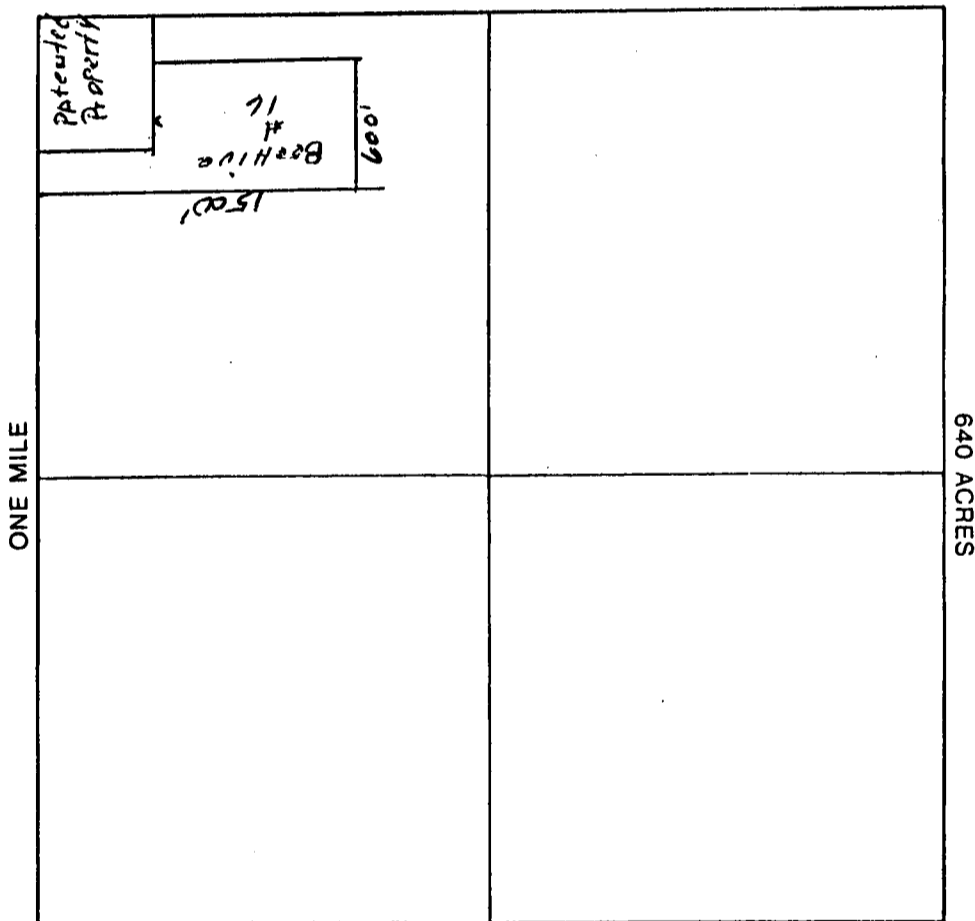
MAP

One inch - One thousand feet

North Arrow



ONE MILE



Section 14 Range 20-W Township 3-N, G&SRB&M.

Date March 27-1989

RECEIVED
B.L.M. AZ STATE OFFICE

James E. Beatusright
Signature

APR 17 1989

7:45 A.M.
PHOENIX, ARIZONA

RECORDED AT THE REQUEST OF

AND

When Recorded mail to: SFE-1328

RECORDED IN OFFICIAL RECORDS DE LA PAZ COUNTY, ARIZONA

MAR 27 8 27 AM '89

Lois K. Feneas, COUNTY RECORDER

RF	5+
CO. SUR	4-
ST. SUR	+
P.H.	1328
TOTAL FEE	9-
1-OF-2	



NOTICE OF MINING CLAIM LOCATION

- 1. Location Amendment Relocation
- 2. Placer Lode Millsite Tunnelsite

3. Locator's name and address:

Russell Beck James E. Boatwright
Name

Box 78 Box 2054
Address

Quartzsite, Ariz 85346 Quartzsite Arizona 85346
City State Zip

- 4. Name of claim: Beehive # 17
- 5. Location date: March 27, 1989
- 6. The claim is 1500 feet long and 600 feet wide. The distance from the Location monument to each end of the claim is 1500 feet in a Eastern direction and 0 feet in a Western direction.
- 7. The general course of the claim is from the EAST to the WEST.
- 8. The location of the claim is in Section 14, Township 3-N, Range 20-W G&SRB&M, La Cholla Mining District, La Paz County, Arizona.
- 9. If amending or relocating, the previous claim name was _____ recorded in Docket _____, Book _____, Mining District, _____ County, Arizona.
- 10. Claim's location with reference to a natural object or permanent monument is _____

Date March 27 - 1989

James E. Boatwright
Signature

RECEIVED
D.L.H. AZ STATE OFFICE
PHOENIX, ARIZONA
1989 APR 17 PM 3:22

MAP OF MINING CLAIM LOCATION

1. Name of Claim: Beehive # 17
2. The ~~North~~ ^{WEST} corner of the claim is 1350 feet in a southerly direction ~~to~~ ^{From} a survey monument or permanent natural object described as U.S. Geodetic Survey Marker of the NW corner of Sec. 14-7-3N, R. 20W
3. Type of location monument: 1 1/2" PVC, Stone Monument
Type of corner and end monuments: 1 1/2" PVC, Stone Monument
4. The bearing and distance between the corners of the claim are beginning at the ~~North~~ ^{WEST} ~~East~~ corner of the claim, 1500 feet in a EAST ~~south~~ direction to the North East corner, then 600 feet in a southerly direction to the South East corner, then 1500 feet in a Westerly direction to the South West corner, then 600 feet in a Northerly direction to the point of beginning.

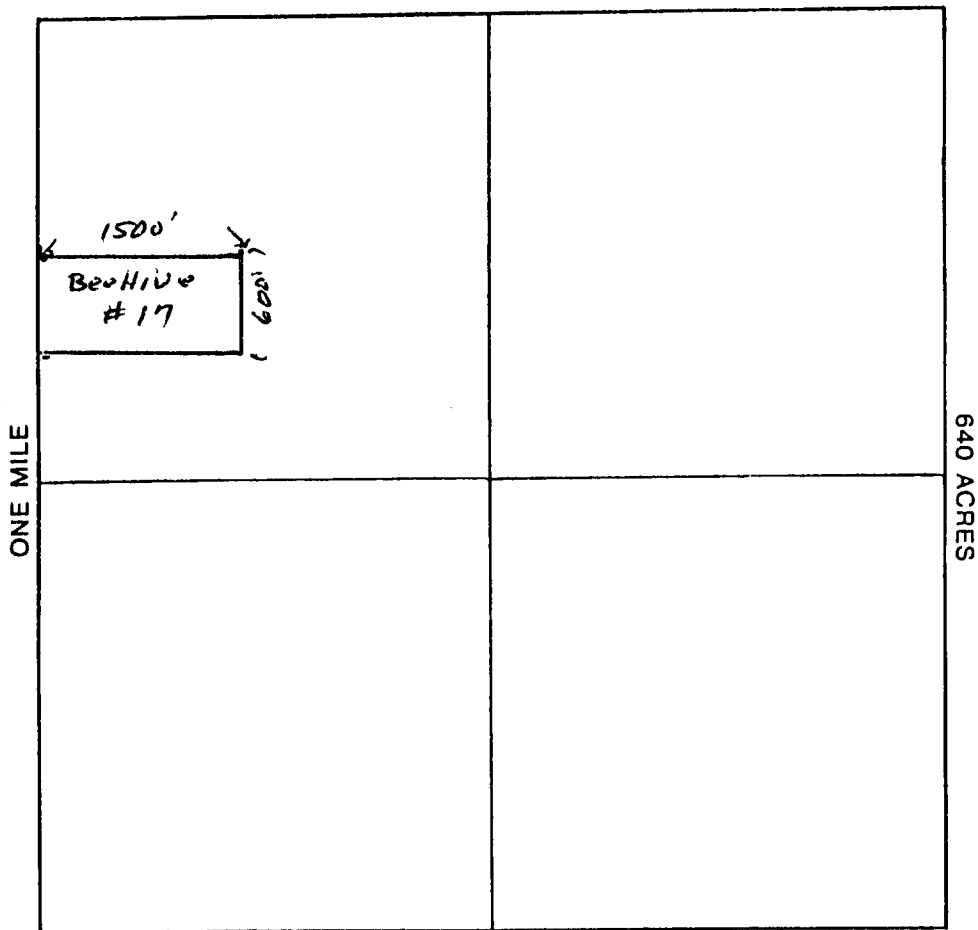
MAP

One inch - One thousand feet

North Arrow



ONE MILE



Section 14 Range 30-W Township 3-N, G&SRB&M.

Date March 8th 1989

James E. Boatwright
Signature

RECEIVED
B.L.M. AZ STATE OFFICE

APR 17 1989
7:45 A.M.
PHOENIX, ARIZONA

COPY

RECORDED AT THE REQUEST OF: AND

When Recorded mail to: SEE 1328

RECORDED IN OFFICIAL RECORDS OF LA PAZ COUNTY, ARIZONA

MAR 27 8 27 AM '89

Lois K. Jesse, COUNTY RECORDER

RF	5+
CO. SUR	4+
ST. SUR	+
PAY	12 13 2
FOOTING HERE	9-
1 OF	2



A MC 294584

NOTICE OF MINING CLAIM LOCATION

- 1. Location Amendment Relocation
- 2. Placer Lode Millsite Tunnelsite

3. Locator's name and address:

Russell Peck

JAMES E. BEATWRIGHT
Name

Box 178

Box 3054
Address

QUARTZSITE, ARIZ 85346
City

QUARTZSITE, ARIZ 85346
State Zip

4. Name of claim: Beehive # 18

5. Location date: MARCH 27 - 1989

6. The claim is 1500 feet long and 600 feet wide. The distance from the Location monument to each end of the claim is 0 feet in a WESTERLY direction and 1500 feet in a EASTERLY direction.

7. The general course of the claim is from the EAST to the WEST.

8. The location of the claim is in Section 14, Township 3-N, Range 20-W
G&SRB&M, LACHONA Mining District, LA PAZ County, Arizona.

9. If amending or relocating, the previous claim name was _____

_____ recorded in Docket _____, Book _____,
_____ Mining District, _____ County, Arizona.

10. Claim's location with reference to a natural object or permanent monument is _____

Date March 27, 1989

James E. Beatwright
Signature

RECEIVED
LA PAZ STATE OFFICE
1989 APR 17 PM 3:22
PHOENIX, ARIZONA

MAP OF MINING CLAIM LOCATION

1. Name of Claim: Beehive #18
2. The North West corner of the claim is 1920 feet in a Southerly direction ^{From} to a survey monument or permanent natural object described as the North West corner of Section 14, Township 3-N, Range 30-W
3. Type of location monument: 1 1/2" P.V.C., Stone Monument
Type of corner and end monuments: 1 1/2" P.V.C., Stone Monument
4. The bearing and distance between the corners of the claim are beginning at the North West corner of the claim, 600 feet in a South direction to the South West corner, then 1500 feet in a EAST direction to the South East corner, then 600 feet in a North direction to the North East corner, then 1500 feet in a West direction to the point of beginning.

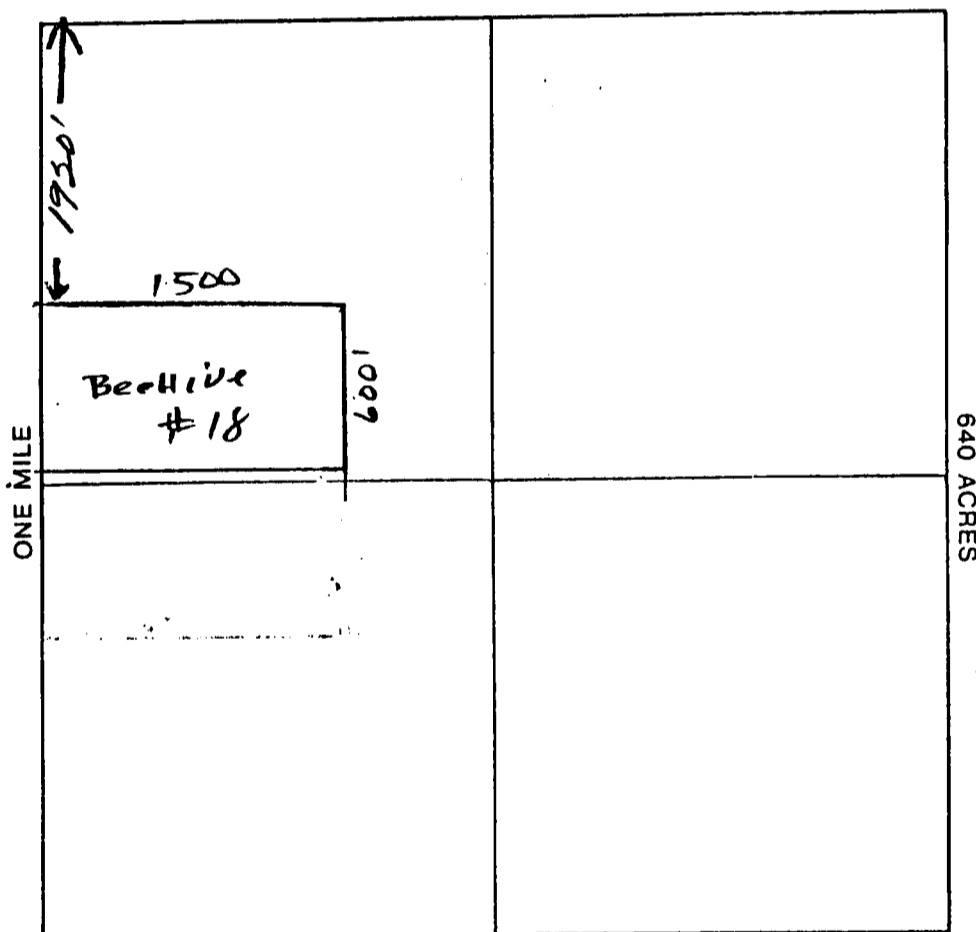
MAP

One inch - One thousand feet

North Arrow



ONE MILE



Section 14 Range 30-W Township 3-N, G&SRB&M.

Date March 27, 1989

James E. Deatwight
Signature

RECEIVED

B.L.M. AZ STATE OFFICE

APR 17 1989

7:45 A.M.
PHOENIX, ARIZONA

A MC 294585

RECORDED AT THE REQUEST OF:

A.V.D.

When Recorded mail to: SEE 1328

RECORDED IN OFFICIAL RECORDS OF LA PAZ COUNTY, ARIZONA

MAR 27 8 27 AM '89

Lois K. Jesse, COUNTY RECORDER

RF	5+
COL SUR	4+
SL SUR	+
P.M.	1328
MONTHLY FEE	9-
1 OF 2	



NOTICE OF MINING CLAIM LOCATION

- 1. Location Amendment Relocation
- 2. Placer Lode Millsite Tunnelsite

3. Locator's name and address:

Russell Peck James E. Portwright
 Name
 Box 78 Box 2054
 Address
 Quartzsite, Ariz. 85346 Quartzsite, Ariz 85346
 City State Zip

- 4. Name of claim: Beehive # 19
- 5. Location date: MARCH 27- 1989
- 6. The claim is 1500 feet long and 600 feet wide. The distance from the Location monument to each end of the claim is 0 feet in a westerly direction and 1500 feet in a easterly direction.
- 7. The general course of the claim is from the EAST to the WEST.
- 8. The location of the claim is in Section 14, Township 3-N, Range 20-W G&SRB&M, LACHONA Mining District, LA PAZ County, Arizona.
- 9. If amending or relocating, the previous claim name was _____ recorded in Docket _____, Book _____, _____ Mining District, _____ County, Arizona.
- 10. Claim's location with reference to a natural object or permanent monument is _____

Date March 27-1989 James E. Portwright
 Signature

RECEIVED B.L.M. AZ STATE OFFICE

APR 17 1989

7:45 A.M. PHOENIX, ARIZONA

RECEIVED B.L.M. AZ STATE OFFICE PHOENIX, ARIZONA 1989 APR 17 PM 3:22

MAP OF MINING CLAIM LOCATION

1. Name of Claim: Beehive #19
2. The North West corner of the claim is 3500 feet in a South direction ^{From} to a survey monument or permanent natural object described as U.S. Geologic Survey Marker, The N.W. Corner of Section 14, T. 3N., R. 20W
3. Type of location monument: 1 1/2" PVC, Stone Monument
Type of corner and end monuments: 1 1/2" PVC, Stone Monument
4. The bearing and distance between the corners of the claim are beginning at the North West corner of the claim, 1500 feet in a East direction to the N-E corner, then 600 feet in a South direction to the S-E corner, then 1500 feet in a West direction to the S-W corner, then 600 feet in a North direction to the point of beginning.

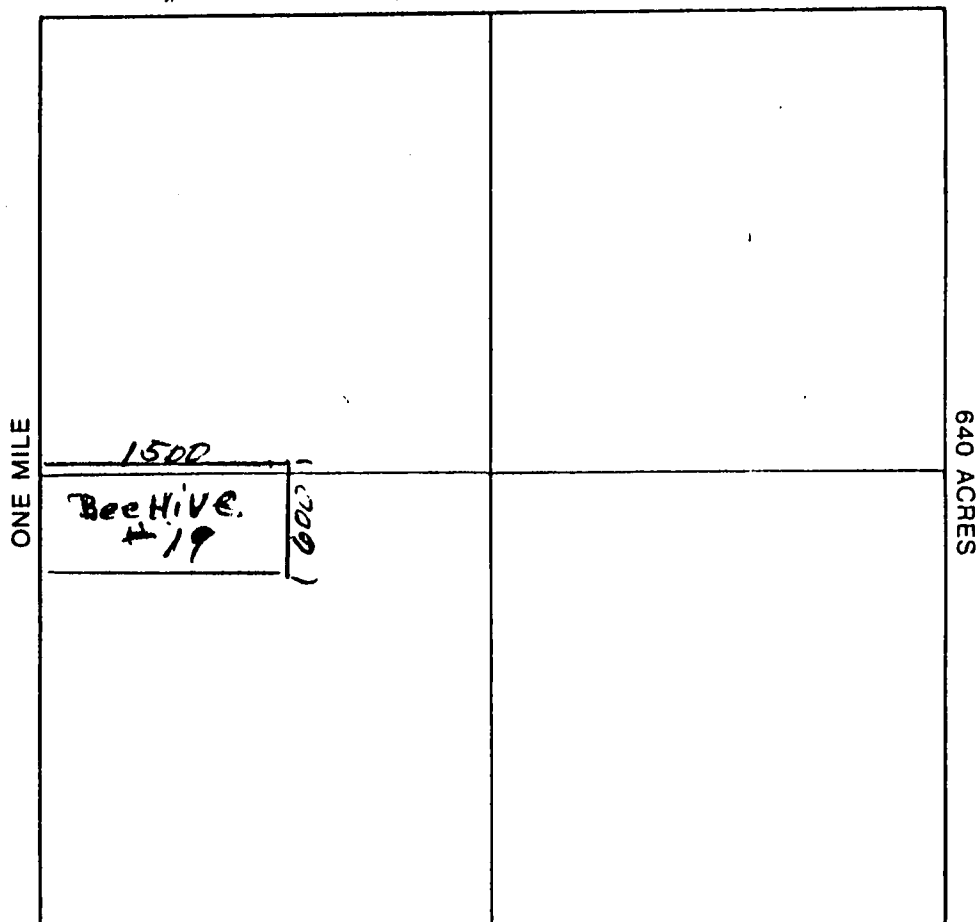
MAP

One inch - One thousand feet

North Arrow



ONE MILE



Section 14 Range 20-W Township 3-N, G&SRB&M.

Date MARCH 27, 1989

James E. Boatright
Signature

A MC 294586

RECORDED AT THE REQUEST OF: AND

When Recorded mail to: SEE 1328

RECORDED IN OFFICIAL RECORDS OF LA PAZ COUNTY, ARIZONA
MAR 27 8 27 AM '89
Lois K. Jesse, COUNTY RECORDER

REI 5-+
CO. SUR 4-+
ST. SUR +
P+H +
TOTAL FEE 9-
1-0-2
Deputy Recorder



NOTICE OF MINING CLAIM LOCATION

- 1. Location Amendment Relocation
- 2. Placer Lode Millsite Tunnelsite
- 3. Locator's name and address:

Russell Peck & JAMES E. BOWRIGHT
 Name
Box 78 Box 2054
 Address
QUARTZSITE, ARIZ 85346 QUARTZSITE, ARIZ. 85346
 City State Zip

- 4. Name of claim: Beehive #20
- 5. Location date: MARCH 27 - 1989
- 6. The claim is 1500 feet long and 309' feet wide. The distance from the Location monument to each end of the claim is 0 feet in a South direction and 1500 feet in a North direction.
- 7. The general course of the claim is from the South to the North.
- 8. The location of the claim is in Section 15, Township 3-North, Range 20-W G&SRB&M, LA CHOLLA Mining District, LA PAZ County, Arizona.
- 9. If amending or relocating, the previous claim name was _____ recorded in Docket _____, Book _____, _____ Mining District, _____ County, Arizona.
- 10. Claim's location with reference to a natural object or permanent monument is _____

Date MARCH 27, 1989 James E. Bowright
Signature

RECEIVED
B.L.M. AZ STATE OFFICE

APR 17 1989

7:45 A.M.
PHOENIX, ARIZONA

RECEIVED
B.L.M. AZ STATE OFFICE
PHOENIX, ARIZONA
1989 APR 17 PM 3:22

MAP OF MINING CLAIM LOCATION

1. Name of Claim: Beehive # 20
2. The South West corner of the claim is 1856 feet in a North East ^{By North} direction
 From ^{to} a survey monument or permanent natural object described as 1/4 CORNER U.S.G.S. BRASS CAP BETWEEN Sect 15 AND Sec 25 - R.F. 3-N-R. 1896 20-west
3. Type of location monument: 1 1/2" PVC Pipe, State Monument
Type of corner and end monuments: 1 1/2" PVC, State Monument
4. The bearing and distance between the corners of the claim are beginning at the South West corner of the claim, 309 feet in a East direction to the South East corner, then 990 feet in a North direction to the Angle ^{see MAP} corner, then 464 feet in a North direction to the North East corner, then 402 feet in a West direction to the point ^{North West} of beginning.
 CORNER thence South, westerly to the Point of beginning.

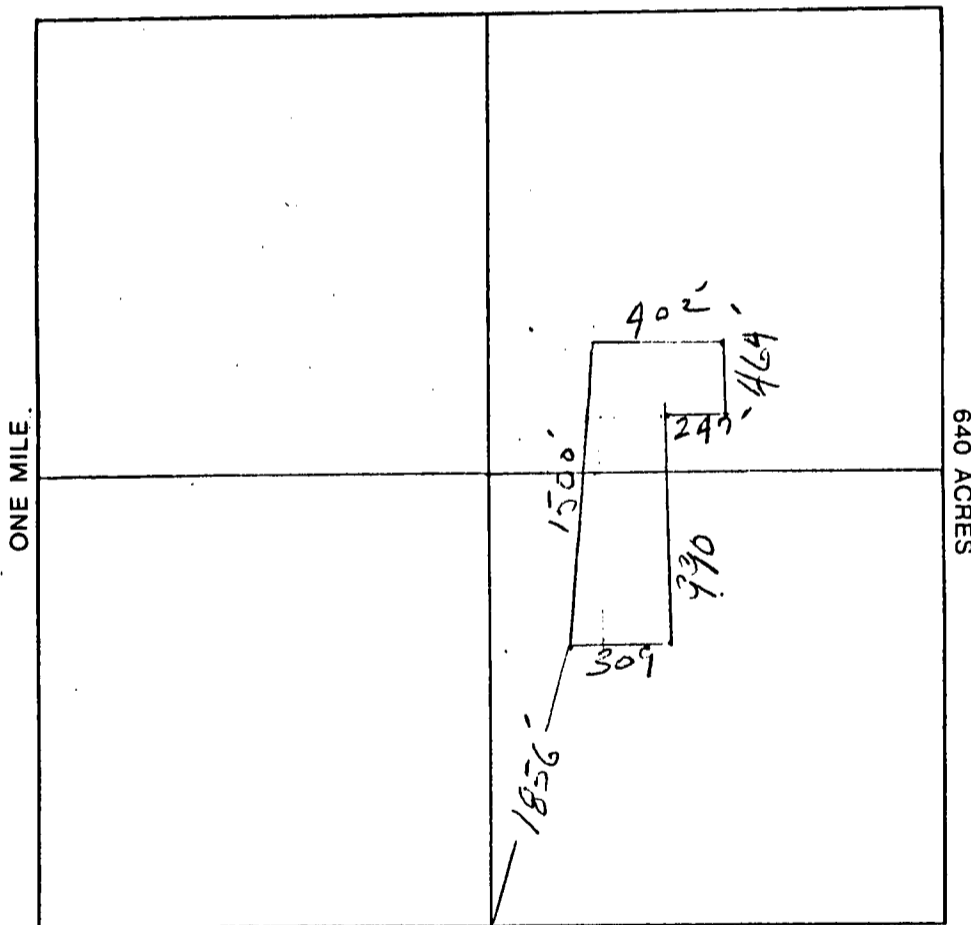
MAP

One inch - One thousand feet $\pm \frac{1}{1000}$

North Arrow



ONE MILE



Section 15 Range 20-W Township 3-N, G&SRB&M.

Date MARCH 27, 1989

James E. Postwright
Signature

A MC 294587

RECORDED AT THE REQUEST OF:

AND

When Recorded mail to:

SEE 1328

RECORDED IN OFFICIAL RECORDS DE LA PAZ COUNTY, ARIZONA

MAR 27 8 27 AM '89

Lola K. Fessie, COUNTY RECORDER

rf	5-
CO. SUB	+
4-	
ST. SUR	+
P+	+
122	
TOTAL FEE	9-
1 OF	2
PAGES	



NOTICE OF MINING CLAIM LOCATION

- 1. Location Amendment Relocation
- 2. Placer Lode Millsite Tunnelsite

3. Locator's name and address:

Russell Peck

James E. Boatwright

Name

Box 78

Box 2054

Address

Quartzsite Ariz. 85346

Quartzsite, Ariz 85346

City

State

Zip

4. Name of claim: Beehive # 31

5. Location date: MARCH 27, 1989

6. The claim is 1500 feet long and 600 feet wide. The distance from the Location monument to each end of the claim is -0- feet in a WESTERLY direction and 1500 feet in a EASTERLY direction.

7. The general course of the claim is from the EAST to the WEST.

8. The location of the claim is in Section 15, Township 3-N, Range 20-W G&SRB&M, LA CHOLLA Mining District, LA PAZ County, Arizona.

9. If amending or relocating, the previous claim name was _____

_____ recorded in Docket _____, Book _____,

_____ Mining District, _____ County, Arizona.

10. Claim's location with reference to a natural object or permanent monument is _____

Date MARCH 27-1989

James E. Boatwright
Signature

RECEIVED
B.L.M. AZ STATE OFFICE

RECEIVED
B.L.M. AZ STATE OFFICE
1989 APR 17 PM 2:22
PHOENIX, ARIZONA

MAP OF MINING CLAIM LOCATION

1. Name of Claim: Beehive # 21
2. The South East corner of the claim is 0 feet in a US.GS BRASS CAP direction to a survey monument or permanent natural object described as the South East corner of Section 15, of T.3N - Range 20-W
3. Type of location monument: 1 1/2" P.V.C., Stone Monument
Type of corner and end monuments: 1 1/2 P.V.C., Stone Monument
4. The bearing and distance between the corners of the claim are beginning at the South East corner of the claim, 600 feet in a North direction to the North East corner, then 1500 feet in a West direction to the North West corner, then 600 feet in a South direction to the South West corner, then 1500 feet in a South East direction to the point of beginning.

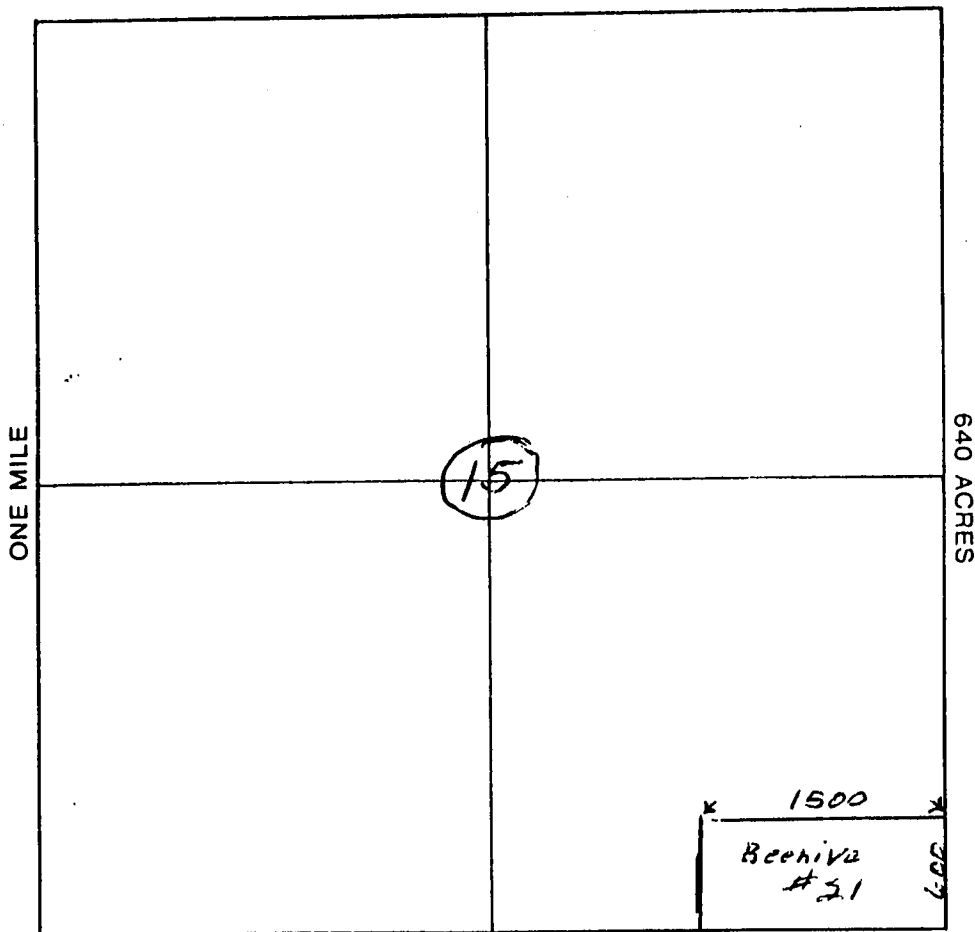
MAP

One inch - One thousand feet

North Arrow



ONE MILE



Section 15 Range 20-W Township 3-N, G&SRB&M.

Date March 27-1989

James E. Boatwright
Signature

STATE OF ARIZONA)
County of)

RECORDED AT THE
REQUEST OF: AND

RECORDED IN OFFICIAL RECORDS
OF LA PAZ COUNTY, ARIZONA

MAR 27 10 41 AM '89

Lois K. Reese, COUNTY RECORDER

RF	5+
CO. SUR	+
ST. SUR	+
P+H	+
TOTAL FEE	10-
-CF-	2
PAGES	



When Recorded
Mail to: JAMES BOATWRIGHT
Box 2054
QRT2 - AZ. 85346

A MC 294588

NOTICE OF MINING CLAIM LOCATION

- 1. Location Amendment Relocation
- 2. Placer Lode Millsite Tunnelsite

3. Locator's name and address:

Russell Peck JAMES E. BOATWRIGHT
Name

Box 78 Box 2054
Address

Quartzsite, Ariz 85346 QUARTZSITE, Ar. 85346
City State Zip

4. Name of claim: Beehive # 22

5. Location date: March 27, 1989

6. The claim is 1500 feet long and 600 feet wide. The distance from the Location monument to each end of the claim is -0- feet in a EASTLY direction and 1500 feet in a Westerly direction.

7. The general course of the claim is from the EAST to the WEST.

8. The location of the claim is in Section 22, Township 3-N, Range 20-W
G&SRB&M, LaCholla Mining District, LA PAZ County, Arizona.

9. If amending or relocating, the previous claim name was _____
_____ recorded in Docket _____, Book _____,
_____ Mining District, _____ County, Arizona.

10. Claim's location with reference to a natural object or permanent monument is From
the North East corner of Sec. 22 go 600' South
to the South East corner, thence 1500' west
to the SW corner thence 600' North to the NW
corner thence 1500' EAST to the North/E. corner.
Thence 600' south to the S/E. corner AND
THE POINT OF BEGINING

Date 3/27-1989 James E. Boatwright
Signature

RECEIVED
B.L.M. AZ STATE OFFICE

RECEIVED

1989 APR 17 PM 3:02

PHOENIX, ARIZONA

MAP OF MINING CLAIM LOCATION

1. Name of Claim: Beehive # 22
2. The ~~South East~~ corner of the claim is 600 feet in a South direction ^{From} a survey monument or permanent natural object described as North U.S.G.S. Survey Monument And the North East corner Section 22-T-3-AM RANGE 20 - West
3. Type of location monument: 1 1/2" P.V.C. Pipe 4' - High; Stone
Type of corner and end monuments: 1 1/2" P.V.C. Monument Stone
4. The bearing and distance between the corners of the claim are beginning at the South EAST corner of the claim, 600 feet in a North direction to the North West corner, then 1500 feet in a West direction to the North West corner, then 600 feet in a South direction to the South West corner, then 1500 feet in a EAST direction to the point of beginning.

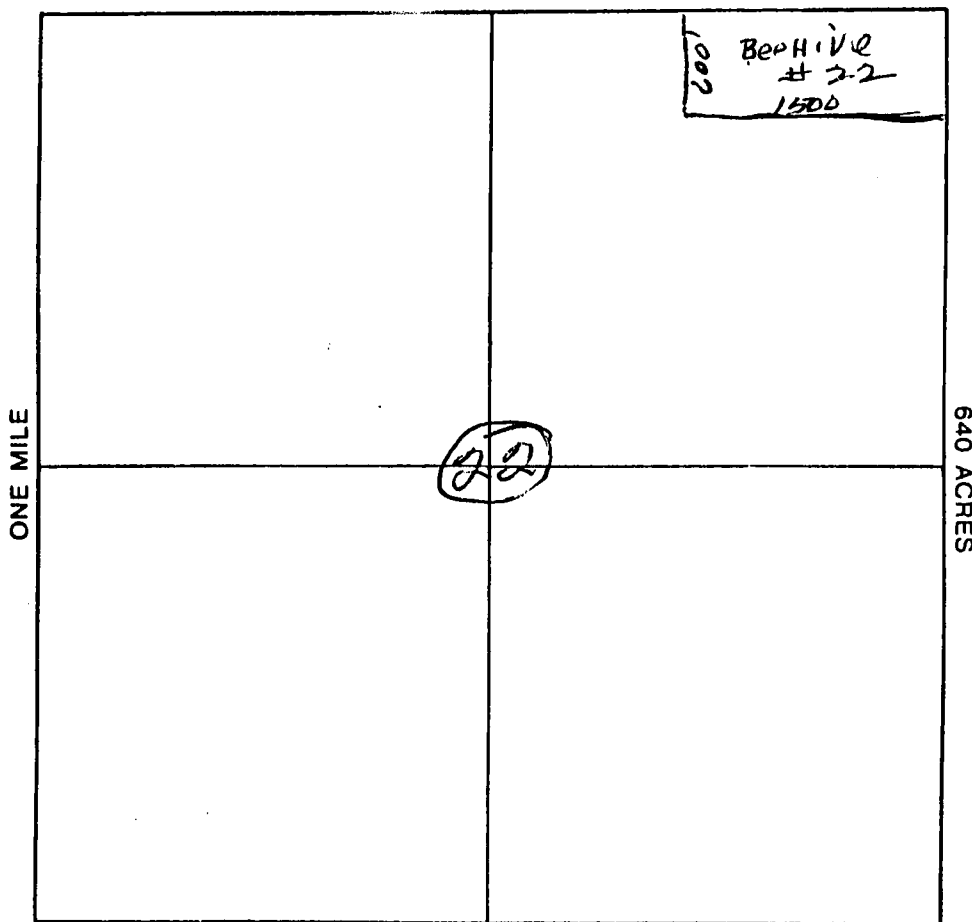
MAP

One inch - One thousand feet

North Arrow



ONE MILE



Section 22 Range 20-W Township 3-N, G&SRB&M.

Date 3-27-89

James C. Bartunek
Signature

STATE OF ARIZO.
County of _____
In Docket No. _____
When Recorded ma _____



RECORDED IN OFFICIAL RECORDS
OF LA PAZ COUNTY, ARIZONA
MAR 20 2 15 PM '89
Lois K. Jesse, COUNTY RECORDER

RF No:	5	+
CD. SUR	4	+
ST. SUR		+
P+H	500	+
TOTAL FEE	9	
(- OF -) PAGES		

NOTICE OF MINING CLAIM LOCATION

- 1. Location Amendment Relocation
- 2. Placer Lode Millsite Tunnelsite
- 3. Locator's name and address:

Russell Peck James E. Boatwright
 Box 78 Box 3054
 Quartzsite, Ar. 85346 Quartzsite, Ar. 85346
City State Zip

- 4. Name of claim: Beehive # 23
- 5. Location date: March 28-1989
- 6. The claim is 1500 feet long and 600 feet wide. The distance from the Location monument to each end of the claim is - 0 - feet in a WEST direction and 1500 feet in a EAST direction.
- 7. The general course of the claim is from the EAST to the WEST.
- 8. The location of the claim is in Section 14, Township 3-N, Range 20-W G&SRB&M, LA CHOIA Mining District, LA PAZ County, Arizona.
- 9. If amending or relocating, the previous claim name was _____ recorded in Docket _____, Book _____ Mining District, _____ County, Arizona.

10. Claim's location with reference to a natural object or permanent monument is FROM
The North West corner of Sec. 14 - T-3-N, R-20-W
GO EAST 1500' thence GO SOUTH 100' to the Point
OF beginning, thence South 600' - thence EAST
1500 to the South E. corner, thence North ~~100~~ 100'
to the N/E corner, thence West 1500 to the P.O.B.

Date March 28, 1989 James E. Boatwright
 Signature

RECEIVED
B.L.M. AZ STATE OFFICE

RECEIVED

1989 APR 17 PM 3:22

PHOENIX, ARIZONA

A MC 294589

MAP OF MINING CLAIM LOCATION

1. Name of Claim: Beehive # 23
2. The North West corner of the claim is 1500' feet in a EAST 100' South direction ~~FROM~~ a survey monument or permanent natural object described as the North West corner of section 14, Township 3-North, Range 20-W
3. Type of location monument: 1 1/2" PVC Pipe and Stone Monument
- Type of corner and end monuments: 1 1/2" PVC Pipe and Stone Monument
4. The bearing and distance between the corners of the claim are beginning at the North West corner of the claim, 600' feet in a South direction to the South West corner, then 1500' feet in a EAST direction to the South East corner, then 600' feet in a North direction to the North East corner, then 1500' feet in a West direction to the point of beginning.

MAP

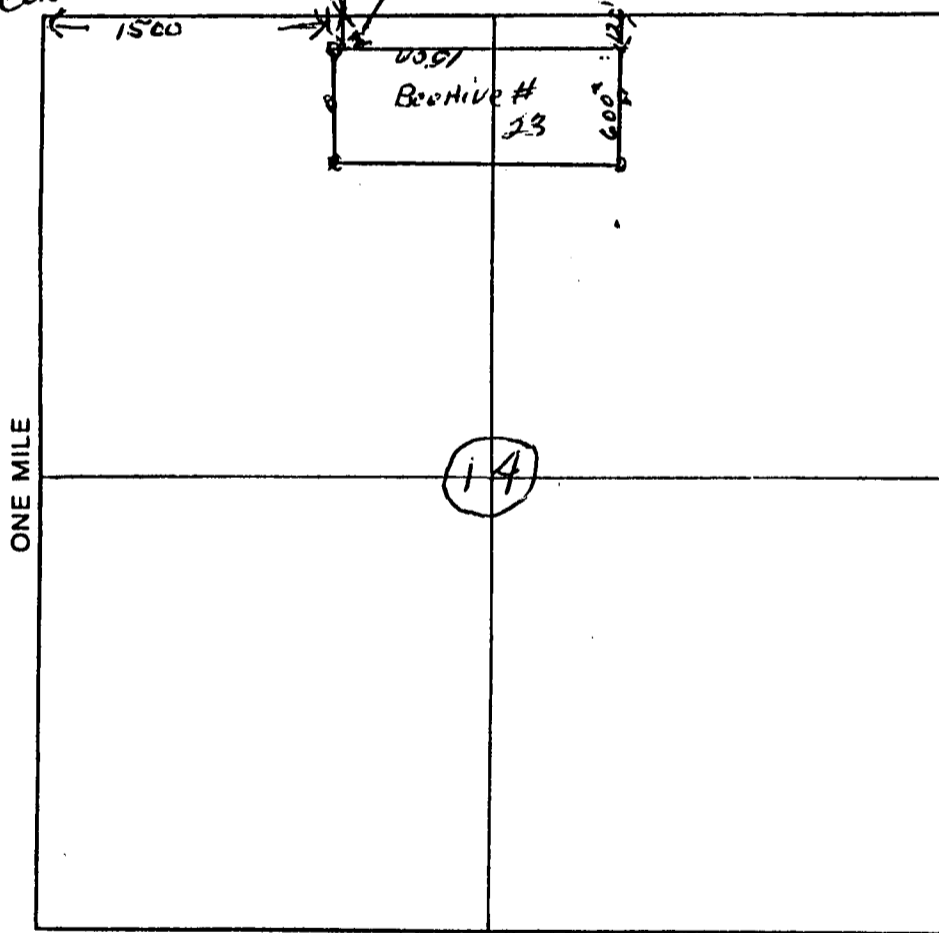
One inch - One thousand feet

North Arrow



N/W CORNER Sec. 14

ONE MILE




Section 14 Range 20-W Township 3-N, G&SRB&M.

Date March 28, 1989

Jambie

Signature



STATE OF ARIZONA
County of _____
In Docket No. _____
When Recorded mail _____

RECORDED IN OFFICIAL RECORDS
OF LA PAZ COUNTY, ARIZONA
MAR 28 2 15 PM '89
Lois K. Jesse, COUNTY RECORDER

RF	5 +
CD. SUR	4 +
ST. SUR	+ +
P+H	See +
TOTAL FEE	9
Fee: \$	1-OF-2 PAGES

Deputy Recorder

NOTICE OF MINING CLAIM LOCATION

- 1. Location Amendment Relocation
- 2. Placer Lode Millsite Tunnelsite
- 3. Locator's name and address:

Russell Peck JAMES E. BOATWRIGHT
Name
Box 76 Box 2054
Address
QUARTZSITE, Ar. 85346 QUARTZSITE, ARIZONA 85346
City State Zip

- 4. Name of claim: Beehive # 24
- 5. Location date: March 28 - 1989
- 6. The claim is 1500 feet long and 600 feet wide. The distance from the Location monument to each end of the claim is -0- feet in a WEST direction and 1500 feet in a EAST direction.
- 7. The general course of the claim is from the EAST to the WEST.
- 8. The location of the claim is in Section 14, Township 3-N, Range 20-W G&SRB&M, LA CHOILA Mining District, LA PAZ County, Arizona.
- 9. If amending or relocating, the previous claim name was _____ recorded in Docket _____, Book _____, _____ Mining District, _____ County, Arizona.
- 10. Claim's location with reference to a natural object or permanent monument is FROM THE N/W. CORNER OF SEC. 14 - T. 3-N, RANGE 20-W GO EAST 1500', thence south 1320' to the point of beginning, which is the south west corner of this claim, thence north 600' to the north west corner, thence east 1500' to the N/E. corner, thence south 600' to the S/E. corner, thence west 1500' to the S/W. corner and the P.O.B.

Date March 28, 1989 James E. Boatwright
Signature

RECEIVED
B.L.M. AZ STATE OFFICE

RECEIVED

1989 APR 17 PM 3:22

PHOENIX, ARIZONA

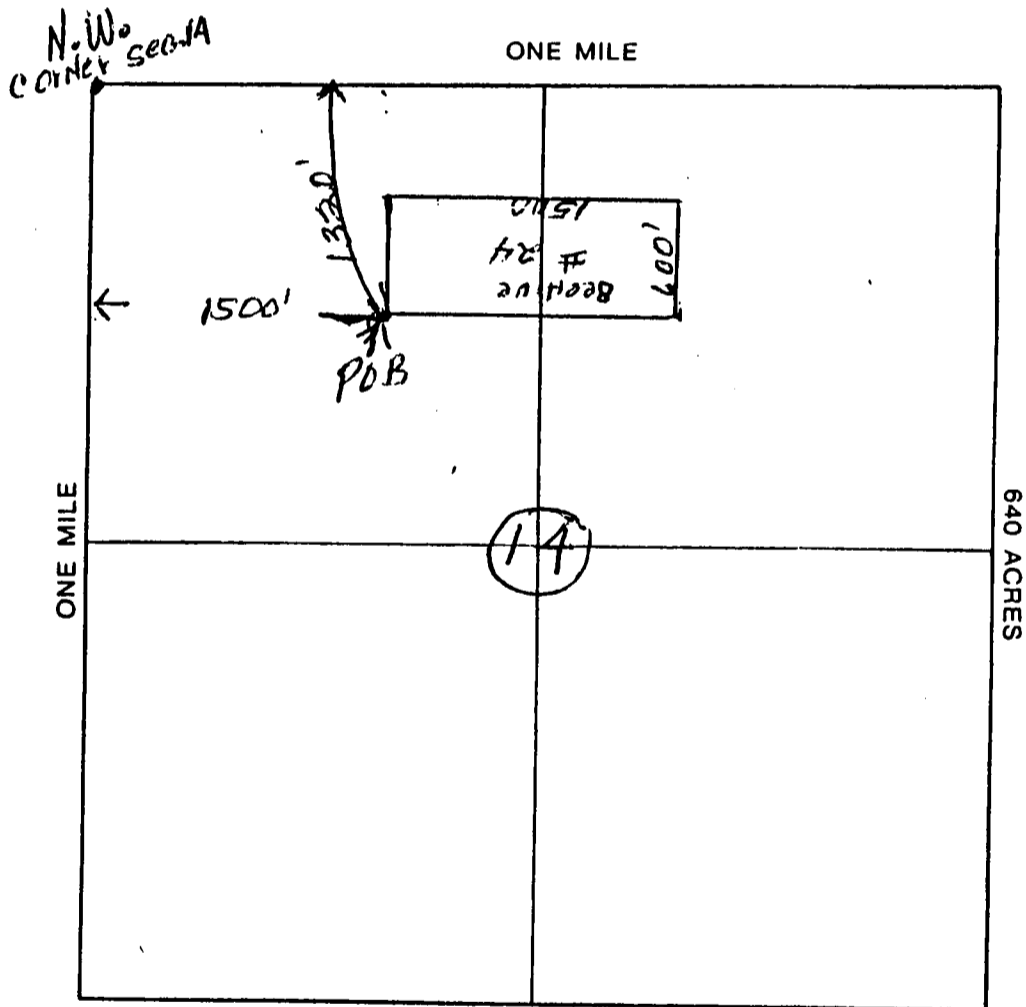
MAP OF MINING CLAIM LOCATION

1. Name of Claim: Beehive # 24
2. The ~~South West~~ corner of the claim is 1500 feet in a East, 1320 ^{South} direction From a survey monument or permanent natural object described as the N.W. corner of Sec. 14, T. 3-N - R. 20-W
3. Type of location monument: 1 1/2" PVC Pipe, Stone Monument
Type of corner and end monuments: 1 1/2" PVC Pipe Stone Monument
4. The bearing and distance between the corners of the claim are beginning at the South West corner of the claim, 600 feet in a North direction to the N.W. corner, then 1500 feet in a East direction to the N.E. corner, then 600 feet in a South direction to the S.E. corner, then 1500 feet in a West direction to the point of beginning.

MAP

One inch - One thousand feet

North Arrow



Section 14 Range 20-W Township 3-N, G&SRB&M.

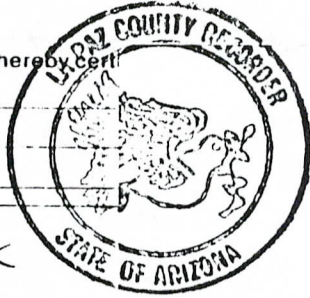
Date March 28, 1989

James E. Boatwright
Signature

COPY

89-1390

STATE OF ARIZONA) I hereby cert
County of) ss
In Docket No. _____



RECORDED IN OFFICIAL RECORDS
OF LA PAZ COUNTY, ARIZONA
MAR 28 2 15 PM '89
Lois K. Jesse, COUNTY RECORDER

RF	5	+
CO. SUR	4	+
ST. SUR		+
P+H	1	+
TOTAL FEE	10	
1 - OF - 2 PAGES		

When Recorded mail to:

RUSSELL PECK
Box 78
QUARTZSITE AZ
85346

NOTICE OF MINING CLAIM LOCATION

- 1. Location Amendment Relocation
- 2. Placer Lode Millsite Tunnelsite
- 3. Locator's name and address:

Russell Peck Name JAMES E. BOATWRIGHT
Box 78 Address Box 3054
Quartzsite Ar. 85346 City Quartzsite, Ar 85346 State Zip

- 4. Name of claim: Beehive # 25
- 5. Location date: March 28, 1989
- 6. The claim is 1500 feet long and 600 feet wide. The distance from the Location monument to each end of the claim is -0- feet in a EAST direction and 1500 feet in a WEST direction.
- 7. The general course of the claim is from the EAST to the WEST.
- 8. The location of the claim is in Section 15, Township 3-N, Range 20-W G&SRB&M, La Cholla Mining District, LA PAZ County, Arizona.
- 9. If amending or relocating, the previous claim name was _____

_____ recorded in Docket _____, Book _____, _____ Mining District, _____ County, Arizona.

- 10. Claim's location with reference to a natural object or permanent monument is FERRE
The North EAST corner of Section 15, T-3-N, R-20-W
2160' West to the P.O.B., thence South 600', thence
West to the South East corner, thence West 1500' to
the S.W. corner, thence North 600' to the N.W
corner, thence East 1500 to the N.E. corner
Add the Point of Beginning.

Date March 28, 1989 Signature James E. Boatwright

RECEIVED
B.L.M. AZ STATE OFFICE

A MC 294591

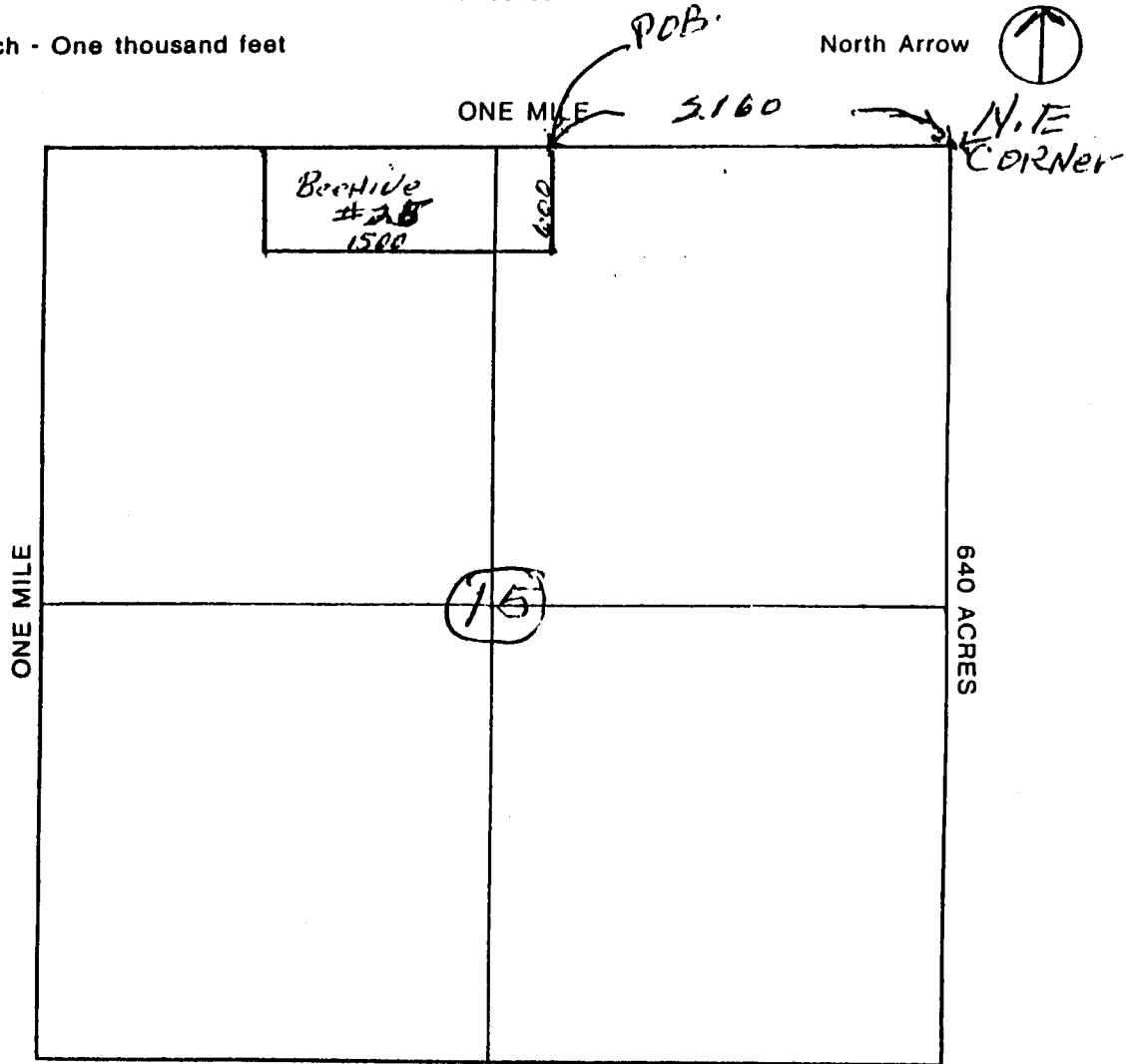
RECEIVED
B.L.M. AZ STATE OFFICE
PHOENIX ARIZONA
1989 APR 17 PM 3:20

MAP OF MINING CLAIM LOCATION

1. Name of Claim: BEEHIVE # 25
2. The NORTH EAST corner of the claim is 2160 feet in a EAST direction to a survey monument or permanent natural object described as THE NORTH EAST CORNER OF SEC. 15-, T-3-N, RANGE 20-W
3. Type of location monument: 1 1/2" P.V.C., Stone MONUMENT
Type of corner and end monuments: 1 1/2" P.V.C., Stone Monument
4. The bearing and distance between the corners of the claim are beginning at the NORTH EAST corner of the claim, 1500 feet in a WEST direction to the NORTH WEST corner, then 600 feet in a SOUTH direction to the SOUTH WEST corner, then 1500 feet in a EAST direction to the SOUTH EAST corner, then 600 feet in a NORTH direction to the point of beginning.

MAP


One inch - One thousand feet



Section 15 Range 20-W Township 3-N, G&SRB&M.

Date March 28, 1989

James E. Bestright
Signature



STATE OF ARIZONA
County of
In Docket No.
When Recorded on

RECORDED IN OFFICIAL RECORDS
OF LA PAZ COUNTY, ARIZONA
MAR 28 2 15 PM '89
Lois K. Jesso, COUNTY RECORDER

Deputy Recorder

Fee No:	RF 5 +
	CO. SUR +
	4
	ST. SUR +
	P+H +
	9.00
	TOTAL FEE 9
Fee: \$	1-OF-2 PAGES

A MC 294592

NOTICE OF MINING CLAIM LOCATION

- 1. Location Amendment Relocation
- 2. Placer Lode Millsite Tunnelsite
- 3. Locator's name and address:

Russell Peck James E. Bortwright
 Box 78 BOX 9254
 Quartzsite, Ar. 85346 QUARTZSITE
City State Zip

1989 APR 17 PM 3:23

RECEIVED B.L.M. AZ STATE OFFICE

- 4. Name of claim: Beehive # 26
- 5. Location date: March 28 - 1989
- 6. The claim is 1500 feet long and 600 feet wide. The distance from the Location monument to each end of the claim is -0- feet in a EAST direction and 1500 feet in a West direction.
- 7. The general course of the claim is from the EAST to the West.
- 8. The location of the claim is in Section 15, Township 3-N, Range 20-W G&SRB&M, LA CHOILA Mining District, LA PAZ County, Arizona.
- 9. If amending or relocating, the previous claim name was _____ recorded in Docket _____, Book _____, Mining District, _____ County, Arizona.
- 10. Claim's location with reference to a natural object or permanent monument is The N.E. corner and the P.O.B. is 1500' west and 600' south from the N.E. corner of Sec. 15, T-3-N and Range 20-W.

Date March 28, 1989 James E. Bortwright
Signature

RECEIVED
B.L.M. AZ STATE OFFICE

APR 17 1989
7:45 A.M.
PHOENIX, ARIZONA

MAP OF MINING CLAIM LOCATION

1. Name of Claim: Beehive # 26
2. The North East corner of the claim is 1500 feet in a West direction AND 600' South ~~From~~ a survey monument or permanent natural object described as the North East CORNER OF Sec. 15, T-3-N AND RANGE 20-W
3. Type of location monument: 1 1/2" P.V.C. Pipe, Stone Monument
Type of corner and end monuments: 1 1/2" P.V.C. Pipe, Stone Monument
4. The bearing and distance between the corners of the claim are beginning at the North East corner of the claim, 1500 feet in a West direction to the N.W. corner, then 600 feet in a South direction to the S.W. corner, then 1500 feet in a East direction to the S.E. corner, then 600 feet in a North direction to the point of beginning.

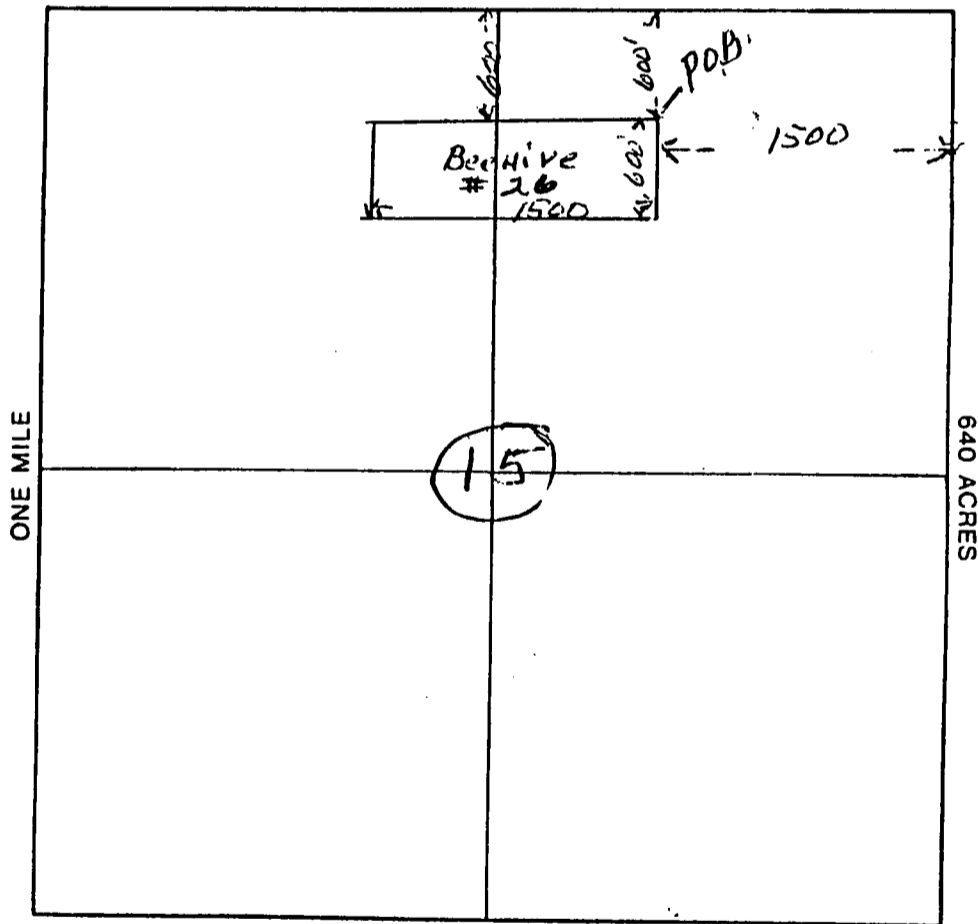
MAP

One inch - One thousand feet

North Arrow




ONE MILE



Section 15 Range 20-W Township T-3-N, G&SRB&M.

Date March 28, 1989

James E. Batoright
Signature



RECORDED IN OFFICIAL RECORDS OF LA PAZ COUNTY, ARIZONA
MAR 28 2 15 PM '89
Lois K. Jeske, COUNTY RECORDER

RF	5 +
CO. SUR	4 +
ST. SUR	+ +
P+H	See
TOTAL FEE	9
Fee:	1 - OF 2 PAGES

Deputy Recorder

A MC 294593

NOTICE OF MINING CLAIM LOCATION

- 1. Location Amendment Relocation
- 2. Placer Lode Millsite Tunnelsite

3. Locator's name and address:

Russell Peck JAMES E. BOUTWRIGHT
 Name
Box 78 Box 2054
 Address
Quartzsite, Ar. 85346 Quartzsite, Ar. 85346
 City State Zip

B.L.M. AZ STATE OFFICE
 1989 APR 17 PM 3:23
 PHOENIX, ARIZONA

- 4. Name of claim: Beehive # 27
- 5. Location date: March 28 - 1989
- 6. The claim is 1500 feet long and 600 feet wide. The distance from the Location monument to each end of the claim is 0 feet in a South, West, 14 direction and 1500 feet in a North Eastly direction.
- 7. The general course of the claim is from the S. E to the N. E.
- 8. The location of the claim is in Section 15, Township 3-N, Range 20-W G&SRB&M, La Cholla Mining District, LA PAZ County, Arizona.
- 9. If amending or relocating, the previous claim name was _____ recorded in Docket _____, Book _____, Mining District, _____ County, Arizona.

10. Claim's location with reference to a natural object or permanent monument is 1860 in South Easterly Direction, to the N.W. Corner, POB of the claim, thence, 1500' South westerly to the S.W. Corner, thence 600' Easterly to the S.E. Corner, thence 1500' Northerly to the N.E., thence 600' westerly to the N.W. AND The POB.

Date March 28, 1989 James E. Boutwright
 Signature

RECEIVED
 B.L.M. AZ STATE OFFICE

MAP OF MINING CLAIM LOCATION

1. Name of Claim: Beehive # 27
2. The N. West corner of the claim is 1850 feet in a N. West by West direction to a survey monument or permanent natural object described as North West Corner of Section 15, T-3-N, Range 20-W.
3. Type of location monument: 1 1/2" P.V.C. Pipe, Stone Monument
Type of corner and end monuments: 1 1/2" P.V.C. " , Stone Monument
4. The bearing and distance between the corners of the claim are beginning at the N. W corner of the claim, 1500 feet in a S. Westerly direction to the South West corner, then 600 feet in a Easterly direction to the South East corner, then 1500 feet in a N. Easterly direction to the North East corner, then 600 feet in a Westerly direction to the point of beginning.

MAP

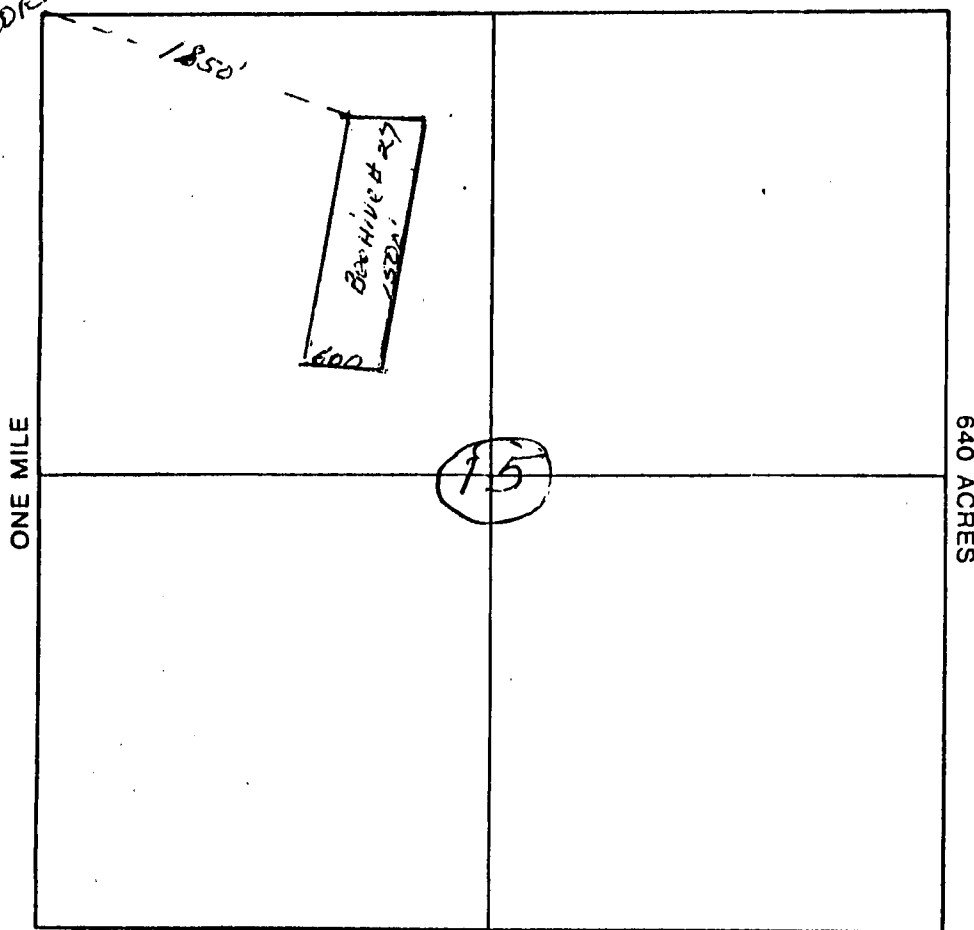
One inch - One thousand feet

North Arrow



ONE MILE

N.W. CORNER



Section 15 Range 20-W Township 3-N, G&SRB&M.

Date March 28, 1989

James E. Bortune
Signature